


# TEMPLE MOUNT GREAT PYRAMID

120 PENTECOSTAL PATTERN HISTORY OF THE HUMAN RACE



'Holy of Holies'  
ARK OF COVENANT



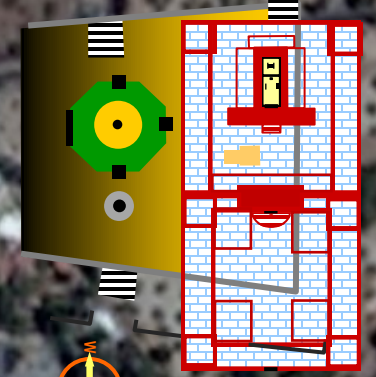
MOON



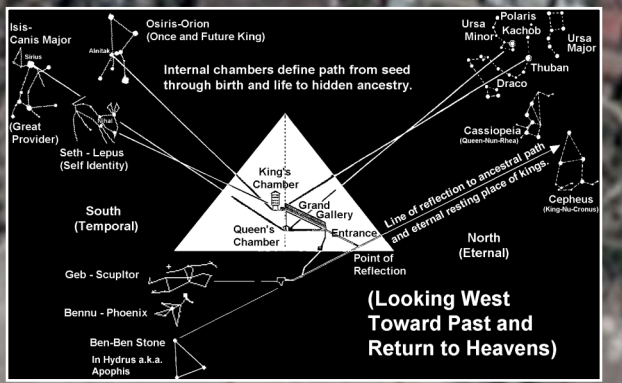
STARS




3rd TEMPLE POSSIBLE LAYOUT




GOLDEN GATE



Ezekiel's Temple



Herod's Temple



Solomon's Temple



Tabernacle of Mo-



KING'S Chamber

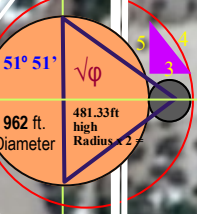
QUEEN'S Chamber

SUBTERRANEAN Chamber

HOLY OF HOLIES  
Dome of Tablets

Star Shaft to Orion  
Star Shaft to Sirius

GREAT PYRAMID



EARTH  
3022 ft. Circumference

MOON

Ground Level—Bedrock

### TRUE LOCATION OF TEMPLE

The purpose of this illustration is to show that by overlay the Great Pyramid cross-section in reverse order upon the Temple Mount, it depicts the true location of where the Holy of Holies was and will be again once the 3rd Temple is constructed.

The 3 main Chambers (that of the King, the Queen and the Subterranean ones) correspond to the Holy of Holies, the Alignment with the Dome of the Rock and then the Church of All Nations.

The 3 Chambers also corresponded to the celestial bodies of the Sun, Moon and the Star. The Ground Level also follows the edge of the Temple Mount eastern Walls and the Star shaft from the Queens Chamber passes through the site of Jesus' crucifixion spot.

Descending Passage

Escape Shaft

Image © 2020 Maxar Technologies

Google Earth

© Composition & Some Graphics by  
LUIS B. VEGA  
vegapost@hotmail.com

MAIN SOURCES  
Earth.Google.com  
Wikipedia.com

PostScripts.org  
FOR ILLUSTRATION PURPOSES ONLY