

Trip to:

Bayshore Park Beach Sunset Shores Rd

Green Bay Town of, WI 54217







17.84 miles / 24 minutes

Notes

Bayshore Beach Boat Landing

Follow down the big hill

A Green Bay, WI

-  1. Start out going north on N Monroe Ave / WI-57 / WI-54 / WI-29 toward Cherry St. Continue to follow WI-57 N. [Map](#) 16.9 Mi
-  2. Take the CR-P N / CR-DK S ramp toward Dyckesville. [Map](#) 0.3 Mi
-  3. Turn left onto County Road P. [Map](#) 0.2 Mi
-  4. County Road P becomes County Road DK. [Map](#) 0.2 Mi
-  5. Turn left onto Sunset Shores Rd. [Map](#) 0.3 Mi
-  6. SUNSET SHORES RD. [Map](#)

B Bayshore Park Beach Sunset Shores Rd, Green Bay Town of, WI 54217

