



CARTAGENA CYDONIA PATTERN

The purpose of this study is to present the evidence that the geometric ley-lines of the following temple layout is set to the *Cydonia, Mars* ley-lines. Pertaining to the *Cydonia, Mars* anomalies, there are 3 main pyramid structures that comprise the *Martian Motif*. There is the famous *Face of Mars*, the giant *Pentagon Fortress* and the *Pleiadian Pyramid City*. These 3 structures triangulate each other and would make up the core of a large metropolitan city on Earth. What is astonishing is that such a *Martian Motif* is seen implemented in the architecture of almost all the ancient civilizations on Earth. This started, at least based on the archeological record after the *Flood of Noah* with Babylon and Bumer. How the *Martian Motif* is tied to the ley-lines of ancient cities, temples and structures is that perhaps the lost knowledge and connection of the Martian civilization was conveyed to the few and selected 'priestly' class on Earth that constitutes the Secret Societies, etc. This special class of humans are perhaps tasked at keeping the legacy, lifeline and bloodline operational. Even now in the modern era, the same *Cydonia, Mars* motif is incorporated into the major capitals.



Monte Sacro
D&M PENTAGON



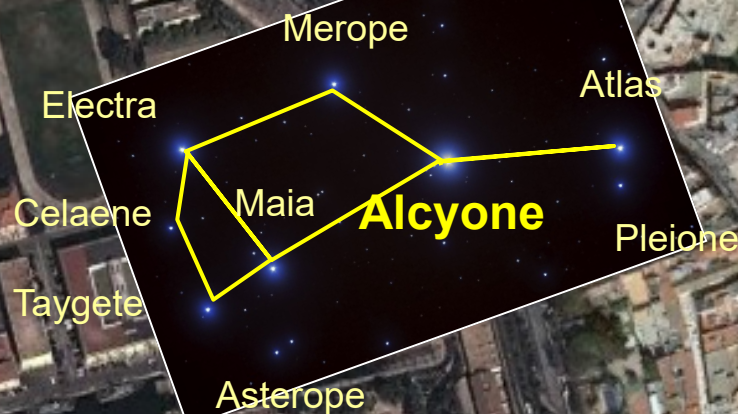
Cerro Despenaperros
FACE OF ALA-LU



MARTIAN PATTERN
40°44'33.60N 09°27'40.29W

CYDONIA, MARS

THE PLEIADES



Castillo de la Concepcion
PLEIADES CITY

PYRAMID CITY

FACE OF ALA-LU

D&M
PYRAMID



Google Earth

Image © 2019 DigitalGlobe

© Composition and Some Graphics by
LUIS B. VEGA
vegapost@hotmail.com
www.PostScripts.org
FOR ILLUSTRATION PURPOSES ONLY

Main Sources
Earth.Google.com
Mars.Google.com
Wikipedia.com

Imagery Date: 3/28/2015 37°36'00.77" N 0°58'56.78" W elev 0 ft eye alt 5805 ft