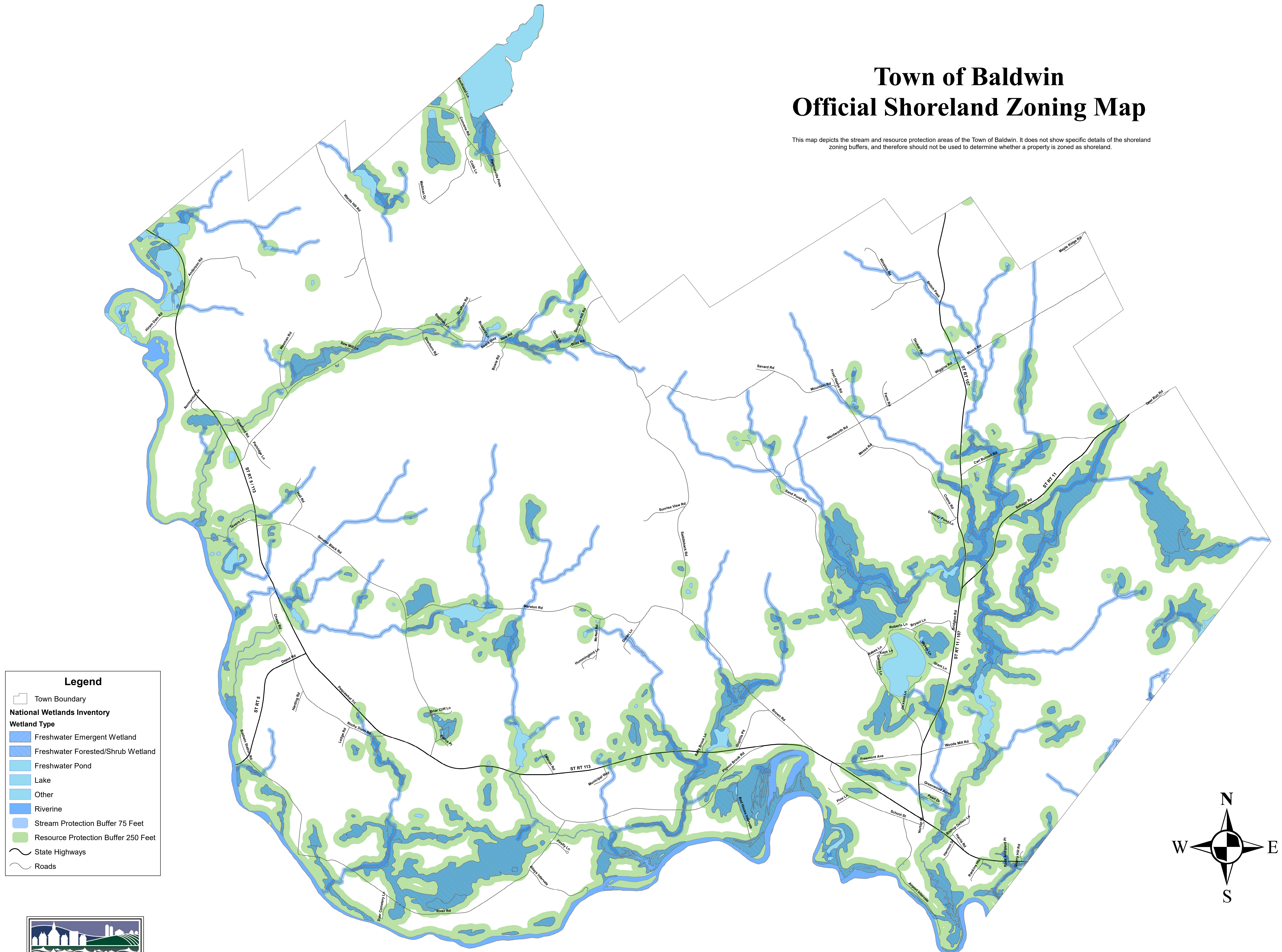













Town of Baldwin Official Shoreland Zoning Map

This map depicts the stream and resource protection areas of the Town of Baldwin. It does not show specific details of the shoreland zoning buffers, and therefore should not be used to determine whether a property is zoned as shoreland.



Legend

-  Town Boundary
- National Wetlands Inventory**
- Wetland Type**
-  Freshwater Emergent Wetland
-  Freshwater Forested/Shrub Wetland
-  Freshwater Pond
-  Lake
-  Other
-  Riverine
-  Stream Protection Buffer 75 Feet
-  Resource Protection Buffer 250 Feet
-  State Highways
-  Roads

