


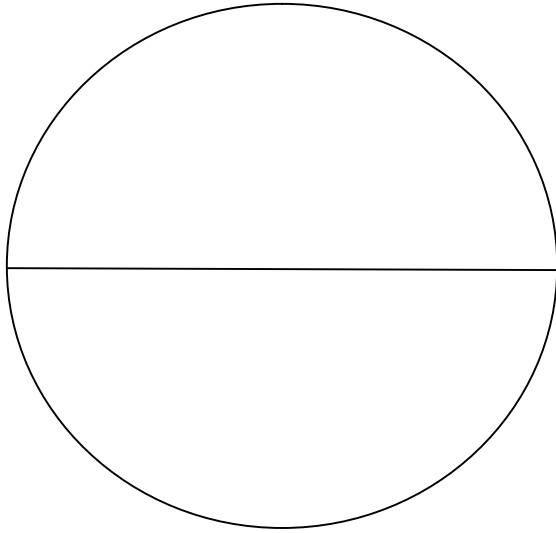
Name \_\_\_\_\_

Date \_\_\_\_\_



HR Teacher \_\_\_\_\_

Social Studies: Map Quiz

Label each line as a line of **latitude** or a line of **longitude**.



Draw a line that represents the **Equator and Prime Meridian**, and their degree measures.



1. Lines of latitude are like the:
  - a. Prime Meridian
  - b. Equator
2. Lines of longitude are like the:
  - a. Prime Meridian
  - b. Equator
3. Why are lines of latitude, longitude, the Equator, and Prime Meridian called imaginary lines?

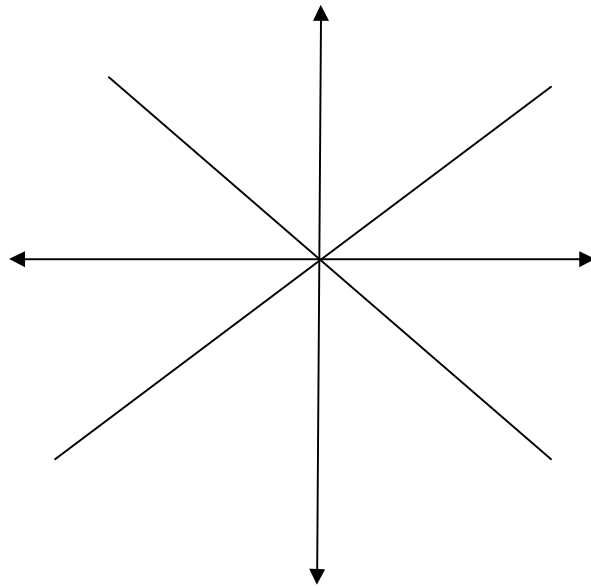
---

Name \_\_\_\_\_

Date \_\_\_\_\_

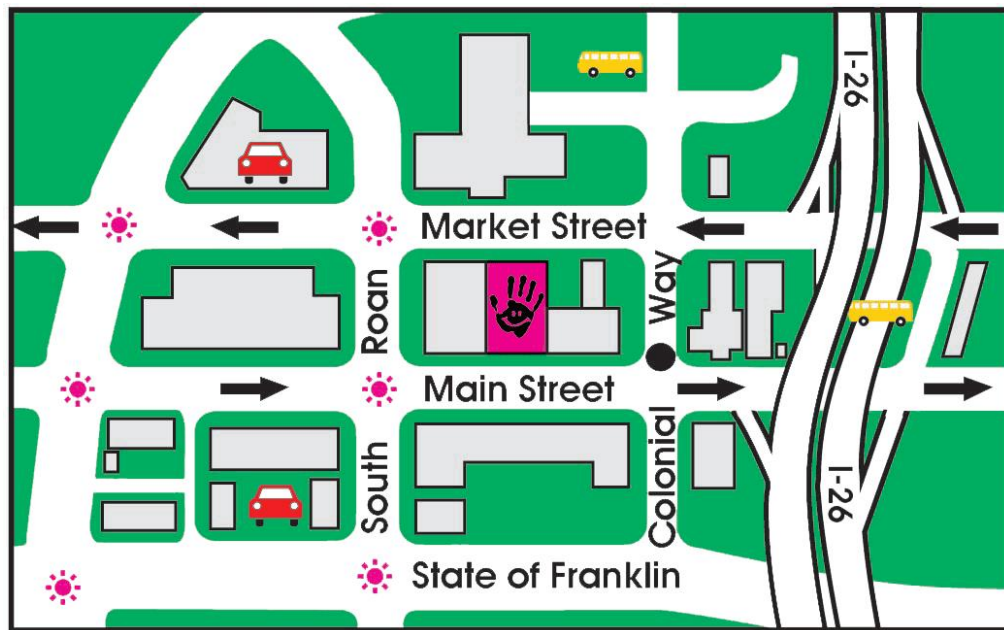
HR Teacher \_\_\_\_\_

Label the Compass Ross with the Cardinal and Intermediate Directions.



Word Bank

- North
- South
- East
- West
- Northwest -Northeast
- Southeast -Southwest



www.slowfamilyonline.com

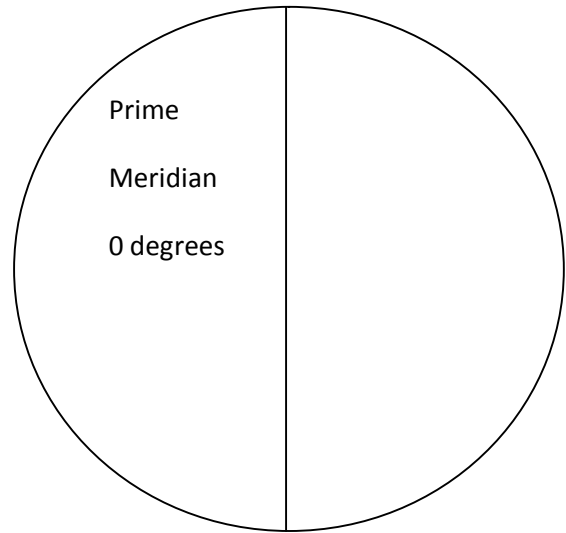
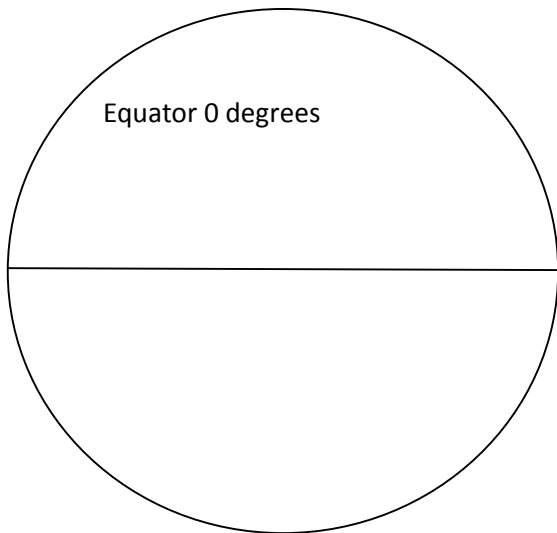
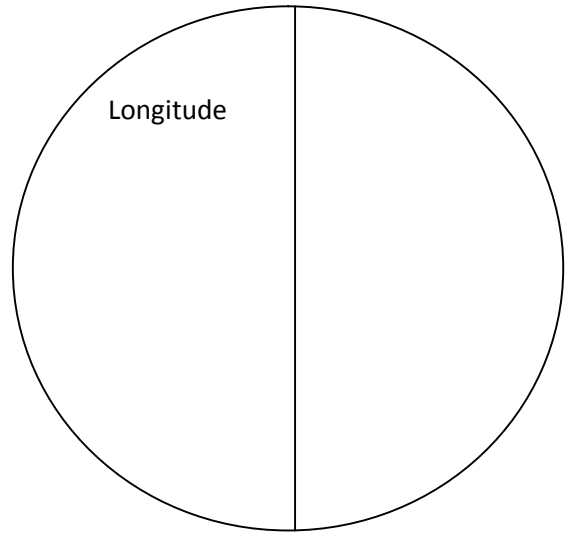
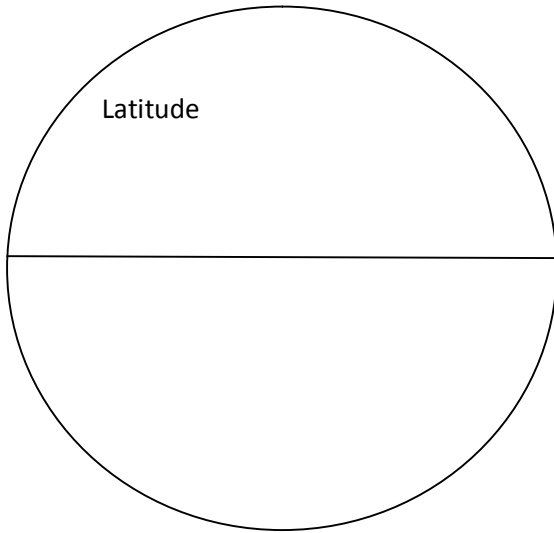
1. Go north on South Roan and turn right. What street are you on? \_\_\_\_\_
2. Go south on Colonial Way and make a left. What street are you on? \_\_\_\_\_
3. You are traveling west on Market Street. What color is the car that you see? \_\_\_\_\_
4. You are traveling south on Interstate 26, what three streets will you cross over?  
\_\_\_\_\_

Name \_\_\_\_\_

Date \_\_\_\_\_

HR Teacher \_\_\_\_\_

Answer Key

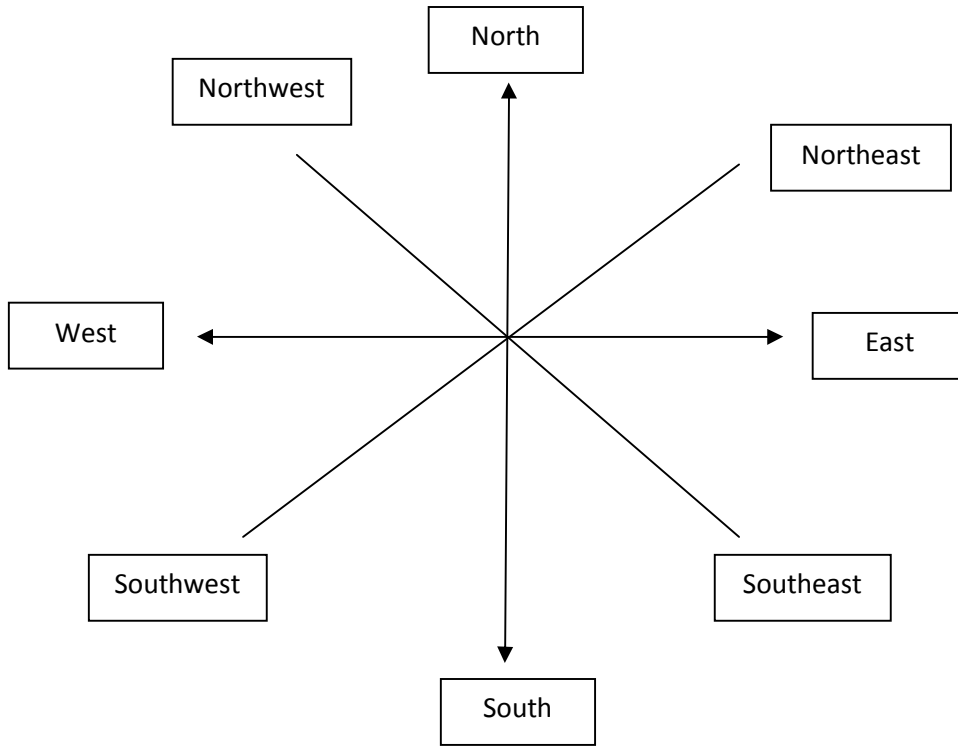


4. Lines of latitude are like the:
  - a. Prime Meridian
  - b. Equator**
5. Lines of longitude are like the:
  - a. **Prime Meridian**
  - b. Equator
6. Why are lines of latitude, longitude, the Equator, and Prime Meridian called imaginary lines?  
**They are there but you cannot see them.**

Name \_\_\_\_\_

Date \_\_\_\_\_

HR Teacher \_\_\_\_\_



1. Market Street
2. State of Franklin
3. Red
4. Market Street, Main Street, State of Franklin