

**VILLAGE OF CAROLINE
AMEND THE MUNICIPAL DEVELOPMENT PLAN BYLAW #521
BY-LAW 2017-007**

A BY-LAW OF THE VILLAGE OF CAROLINE, IN THE PROVINCE OF ALBERTA, FOR THE PURPOSE OF ADOPTING THE NORTHEAST AREA STRUCTURE PLAN

WHEREAS, pursuant to the provisions of the Municipal Government Act, Revised Statutes of Alberta 2000, c M-26, Part 17 permits the Council of The Village Of Caroline have adopted a Municipal Development Plan; and

WHEREAS, it is deemed necessary and expedient to amend the Municipal Development Plan, of the Village of Caroline, in a manner hereinafter appearing

NOW THEREFORE, the Council of the Village of Caroline, in the Province of Alberta, duly assembled enacts as follows:

THAT, the Municipal Development Plan Bylaw # 521 be amended as follows:

1. Under Map "B"- "Future Land use" to show:
 - Block 4, Plan 509HW from future highway commercial district and general residential district to highway commercial district and general residential district as shown on the attached sketch as Schedule "A"
 - the attached Schedule "A" forms part of this bylaw.

READ a first time this 27th day of June, 2017

.....
Mayor

.....
Municipal Administrator

READ a second time this _____th day of _____, 2017.

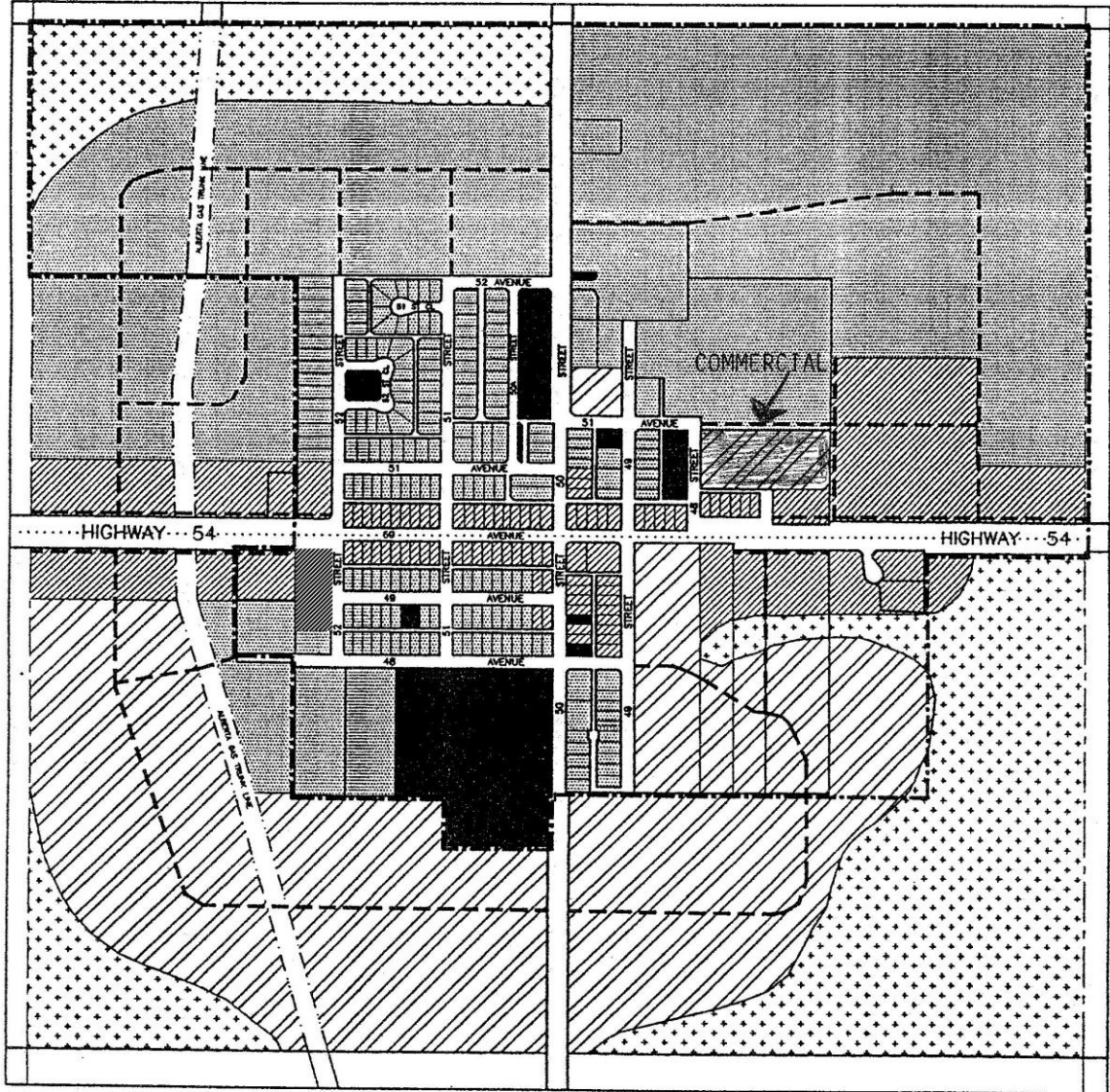
READ a third and final time this _____th day of _____, 2017.

.....
Mayor

.....
Municipal Administrator

Schedule "A"

VILLAGE OF CAROLINE










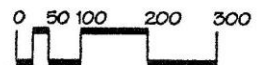
Municipal Development Plan

FUTURE LAND USE

MAP B

August 1998

-  RESIDENTIAL
-  COMMERCIAL
-  INDUSTRIAL
-  INSTITUTIONAL/RECREATION
-  FUTURE DEVELOPMENT
-  ROAD NETWORK
-  HIGHWAY 54 ACCESS IN ACCORDANCE WITH AGREEMENT WITH ALBERTA TRANSPORTATION AND UTILITIES



 PARKLAND COMMUNITY PLANNING SERVICES

