



# RURAL MUNICIPALITY OF GRAYSON No. 184

WEST OF THE SECOND MERIDIAN

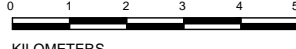
ADMINISTRATOR - SARAH DIETRICH  
BOX 69, GRAYSON SK SOA 1E0  
PHONE (306) 794-2044  
FAX (306) 794-4655  
EMAIL: grayson184@sasktel.net  
WEBSITE: www.rmofgrayson184.ca

INFORMATIONAL PHONE NUMBERS  
CONTROLLED BURNS 1-866-404-4911  
POISON CONTROL CENTRE 1-866-454-1212  
DRUG INFORMATION CENTRE 1-800-667-7578  
ENVIRONMENT SPILL CENTRE 1-800-667-7525  
HEALTHLINE 811  
FARM STRESS LINE 1-800-667-4452

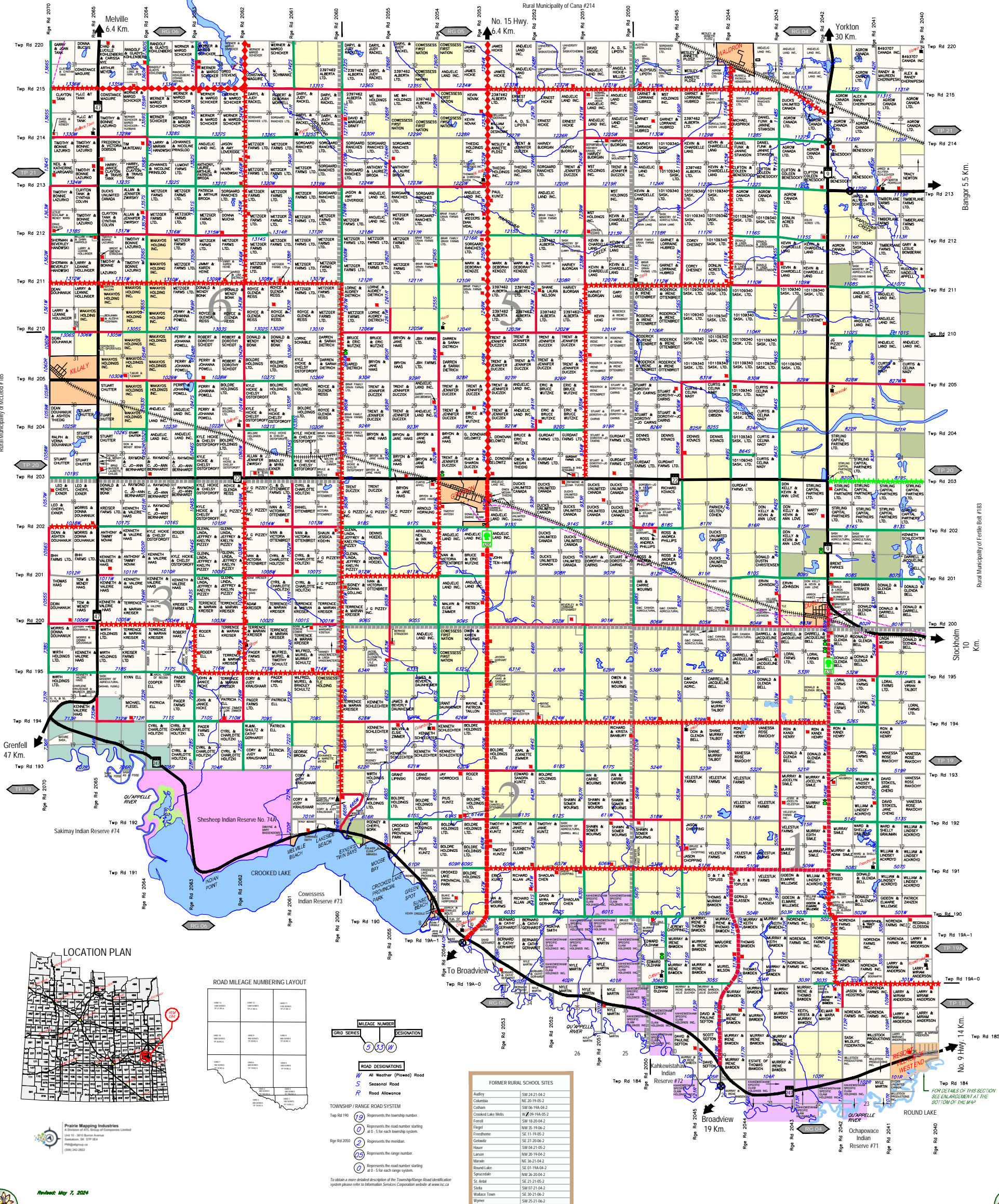
## LEGEND

- Highway
- Primary Grid Road
- All Weather Road (Winter Plowed System)
- Seasonal Road
- Division Boundary
- Primary Grid Surfaced
- Primary Grid Gravel
- Grid
- Main Farm Access (All Weather)
- Main Farm Access (Seasonal)
- Bridge
- Cairn/Monument
- Historical Site
- Railway
- Regional Park
- Lagoon
- Crown Land
- Kahkewistahaw Land
- Little Black Bear Land
- Cowessess Land
- Ochapowace Land
- Sakimay Land
- Farm Residence
- Church
- Rural School Location
- Cemetery
- Lake
- River/Creek
- Hamlet
- City, Town, Village
- Grain Terminal
- Marsh Area
- Underground Utilities
- Communication Tower
- Gravel Pit

### SCALES



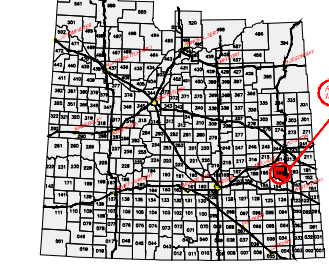
THIS MAP IS FOR REFERENCE USE ONLY, AND NEITHER PRAIRIE MAPS INC. NOR RM 184 ARE RESPONSIBLE FOR ANY ERRORS OR OMISSIONS WHICH MAY BE PRESENT ON THIS MAP. PLEASE NOTIFY THE RM OFFICE OF ANY ERRORS OR DISCREPANCIES. ASSESSMENT SHOWN IS ASSESSED VALUE, NOT TAXABLE BUILDING/IMPROVEMENT ASSESSED VALUE NOT INCLUDED.



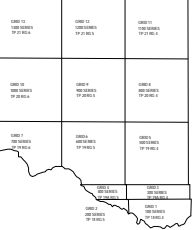
Rural Municipality of McLeod #185

Rural Municipality of Centre-Deer #183

### LOCATION PLAN



### ROAD MILEAGE NUMBERING LAYOUT



### GRID SERIES

GRID SERIES	DESIGNATION
W	All Weather (Plowed) Road
S	Seasonal Road
R	Road Allowance

### TOWNSHIP / RANGE ROAD SYSTEM

Twp Rd 190 represents the township number.  
Rge Rd 2050 represents the range number.  
Rge Rd 2050 represents the road number starting at 0-1 for each township system.  
Rge Rd 2050 represents the road number starting at 0-1 for each range system.

### FORMER RURAL SCHOOL SITES

Audrey	SW 26-21-04-2
Columbia	NE 20-19-05-2
Cutham	SW 06-14-04-2
Crowfoot	SE 01-18-02-2
Fred	SW 18-20-04-2
Flag	NW 35-19-06-2
Frederick	SE 11-19-05-2
Galena	SE 27-20-02-2
Hazen	SW 04-21-05-2
Larson	NW 30-19-04-2
Moran	NE 36-21-04-2
Round Lake	SE 01-18-02-2
Sandhill	NW 20-20-04-2
St. Armand	SE 21-05-02-2
Sibley	SW 07-21-04-2
Walker	SE 30-21-06-2
Wynne	SW 25-21-06-2

Prairie Mapping Industries  
1000-10th Street, Regina, Saskatchewan S4P 0R6  
Tel: (306) 794-4655  
Fax: (306) 794-4655  
www.prairiemapping.com

Revised May 7, 2024

FOR DETAILS OF THIS SECTION SEE ENLARGEMENT AT THE BOTTOM OF THE MAP