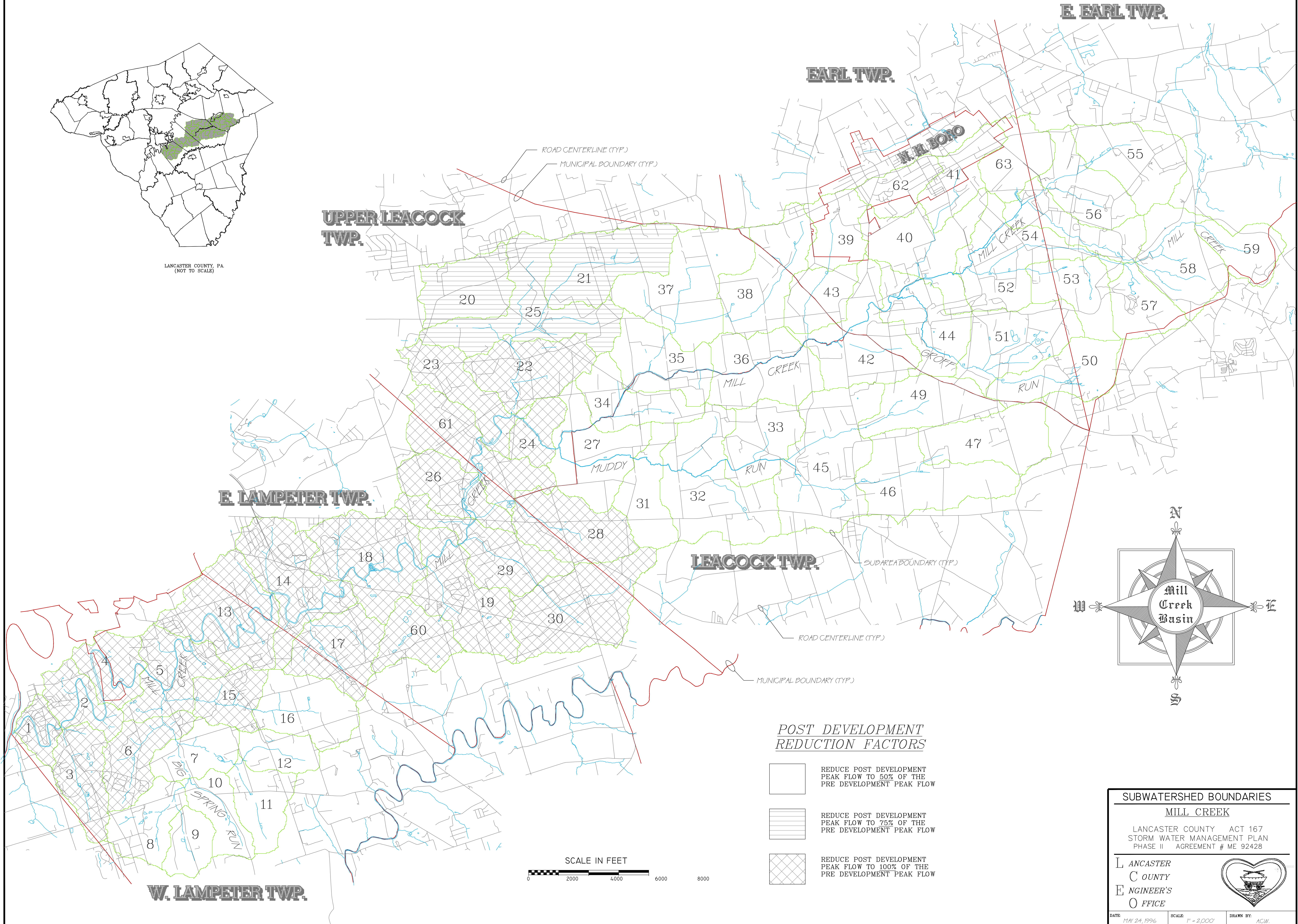



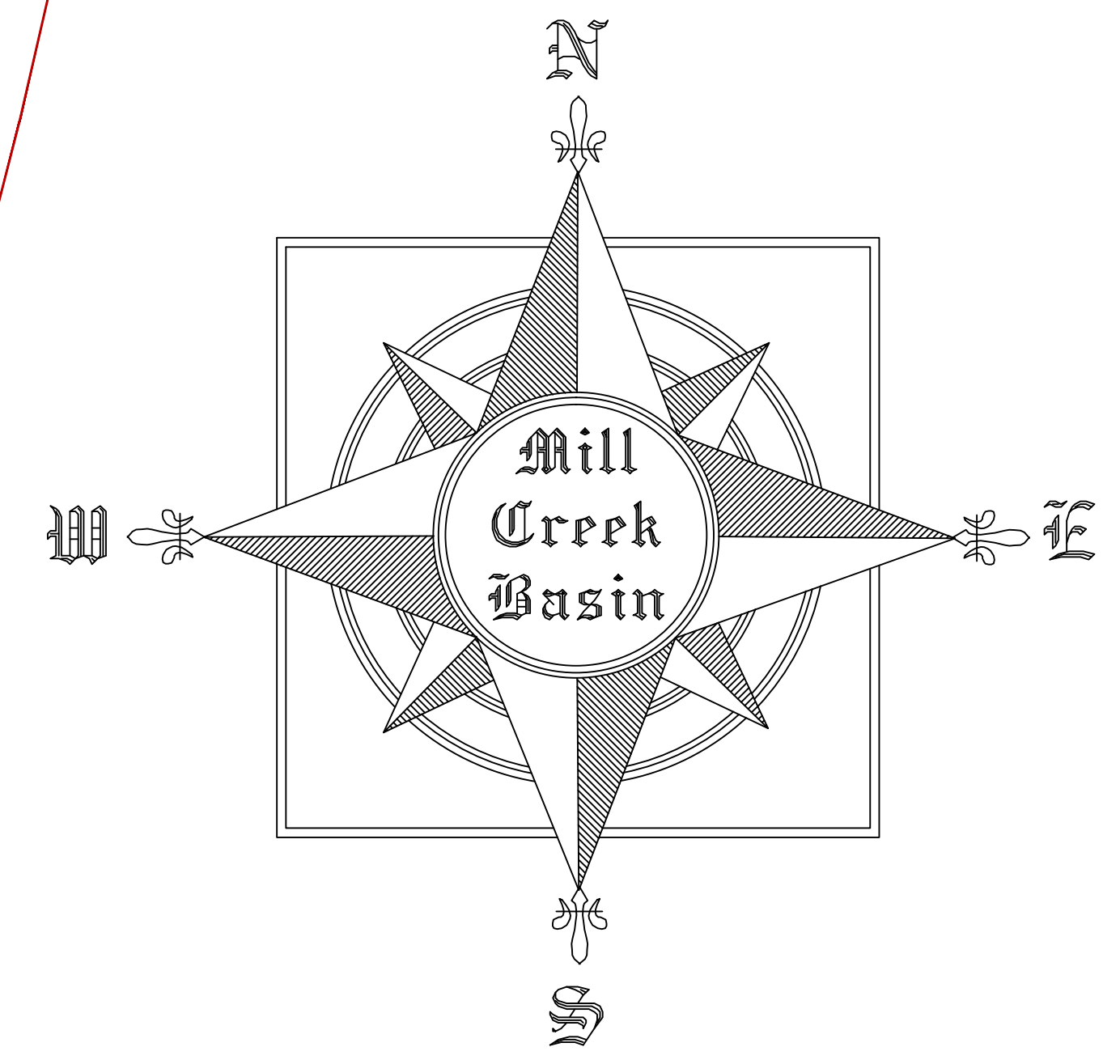
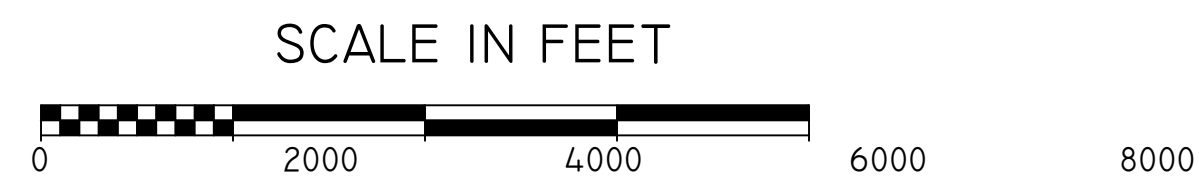


LANCASTER COUNTY, PA
(NOT TO SCALE)



**POST DEVELOPMENT
REDUCTION FACTORS**


-  REDUCE POST DEVELOPMENT PEAK FLOW TO 50% OF THE PRE DEVELOPMENT PEAK FLOW
-  REDUCE POST DEVELOPMENT PEAK FLOW TO 75% OF THE PRE DEVELOPMENT PEAK FLOW
-  REDUCE POST DEVELOPMENT PEAK FLOW TO 100% OF THE PRE DEVELOPMENT PEAK FLOW



SUBWATERSHED BOUNDARIES
MILL CREEK

LANCASTER COUNTY ACT 167
STORM WATER MANAGEMENT PLAN
PHASE II AGREEMENT # ME 92428

L ANCASTER
C COUNTY
E NGINEER'S
O FFICE



DATE: MAY 24, 1996 SCALE: 1" = 2,000' DRAWN BY: ACW