


THE PLACE OF THE SKULL

The purpose of this study is to investigate the alternate site of the crucifixion of Jesus Christ. There is no definite location attributed other than what the Bible states that it was outside the city walls at the Place of the Skull or Calvary. This word is skull in Latin and Golgotha in Aramaic. This study seeks to show that there are some unique mathematical relationships based on time and distance and specifically related to the phi ratio. One possible location of the crucifixion is believed to be adjacent to the grotto of Jeremiah's Cave just outside the Damascus Gate. To the north of the Old City of Jerusalem. The grotto façade does appear to be that of a 'skull' although it has been defaced by both Muslims and Jews. Presently, the façade borders a bus terminal parking lot. If this was the locale of where the gate and or altar was set-up when YHVH sacrificed the first animal, perhaps a lamb to cover the nakedness of Adam and Eve, then they truly have covered up Parasite and put-up a parking lot as a popular song once stated.

Crucifixion Site
2520 ft
 from sea level

Ron Wyatt did extensive archeological digs and purported to have discovered the actually crucifixion site and the café that hid the Ark of the Covenant.





Skull Facade

777 m
 from sea level

Pinnacle of Mount Moriah Plateau

Many believe the purported crucifixion site as discovered by Wyatt could have been the place where Abraham attempted to sacrifice Isaac.



THE GARDEN TOMB LAYOUT



This study suggests that as a prophetic typology, the Garden Tomb is where Jesus was laid to rest and became a blueprint of the Temple of YHVH in the Earth.