

**Confirmed Groundwater Conservation Districts**

1. Anderson County UWCD - 10/17/1987
2. Bandera County River Authority & Ground Water District - 11/7/1989
3. Barton Springs/Edwards Aquifer CD - 8/13/1987
4. Bee GCD - 1/20/2001
5. Blanco-Pedernales GCD - 1/23/2001
6. Bluebonnet GCD - 11/5/2002
7. Brazoria County GCD - 11/8/2005
8. Brazos Valley GCD - 11/5/2002
9. Brewster County GCD - 11/6/2001
10. Brush Country GCD - 11/3/2009
11. Central Texas GCD - 9/24/2005
12. Clear Fork GCD - 11/5/2002
13. Clearwater UWCD - 8/21/1999
14. Coastal Bend GCD - 11/6/2001
15. Coastal Plains GCD - 11/6/2001
16. Coke County UWCD - 11/4/1986
17. Colorado County GCD - 11/6/2007
18. Corpus Christi ASRCD - 6/17/2005
19. Cow Creek GCD - 11/5/2002
20. Crockett County GCD - 1/26/1991
21. Culberson County GCD - 5/2/1998
22. Duval County GCD - 7/25/2009
23. Edwards Aquifer Authority - 7/28/1996
24. Evergreen UWCD - 8/30/1965
25. Fayette County GCD - 11/6/2001
26. Fox Crossing Water District - 4/4/1986
27. Garza County UWCD - 11/5/1996
28. Gateway GCD - 5/3/2003
29. Glasscock GCD - 8/22/1981
30. Goliad County GCD - 11/6/2001
31. Gonzales County UWCD - 11/2/1994
32. Guadalupe County GCD - 11/14/1999
33. Hays Trinity GCD - 5/3/2003
34. Headwaters GCD - 11/5/1991
35. Hemphill County UWCD - 11/4/1997
36. Hickory UWCD No. 1 - 8/14/1982
37. High Plains UWCD No. 1 - 9/29/1951
38. Hill Country UWCD - 8/8/1987
39. Hudspeth County UWCD No. 1 - 10/5/1957
40. Irion County WCD - 8/2/1985
41. Jeff Davis County UWCD - 11/2/1993
42. Kennedy County GCD - 11/2/2004
43. Kimble County GCD - 5/3/2002
44. Kinney County GCD - 11/2/2002
45. Lipan-Kickapoo WCD - 11/3/1987

**Confirmed Groundwater Conservation Districts (Continued)**

46. Live Oak UWCD - 11/7/1989
47. Llano Estacado UWCD - 11/3/1998
48. Lone Star GCD - 11/6/2001
49. Lone Wolf GCD - 2/2/2002
50. Lost Pines GCD - 11/5/2002
51. Lower Trinity GCD - 11/7/2006
52. McMullen GCD - 11/6/2001
53. Medina County GCD - 8/26/1991
54. Menard County UWCD - 8/14/1999
55. Mesa UWCD - 1/20/1990
56. Mesquite GCD - 11/4/1986
57. Mid-East Texas GCD - 11/5/2002
58. Middle Pecos GCD - 11/5/2002
59. Middle Trinity GCD - 5/4/2002
60. Neches & Trinity Valleys GCD - 11/6/2001
61. North Plains GCD - 1/2/1955
62. North Texas GCD - 12/1/2009
63. Northern Trinity GCD - 5/15/2007
64. Panhandle GCD - 1/21/1956
65. Panola County GCD - 11/6/2007
66. Pecan Valley GCD - 11/6/2001
67. Permian Basin UWCD - 9/21/1985
68. Pineywoods GCD - 11/6/2001
69. Plateau UWC and Supply District - 3/4/1974
70. Plum Creek CD - 5/1/1993
71. Post Oak Savannah GCD - 11/5/2002
72. Prairielands GCD - 9/1/2009
73. Presidio County UWCD - 8/31/1999
74. Real-Edwards C and R District - 5/30/1959
75. Red River GCD - 9/1/2009
76. Red Sands GCD - 11/5/2002
77. Refugio GCD - 11/6/2001
78. Rolling Plains GCD - 1/26/1999
79. Rusk County GCD - 6/5/2004
80. San Patricio County GCD - 5/12/2007
81. Sandy Land UWCD - 11/7/1989
82. Santa Rita UWCD - 8/19/1989
83. Saratoga UWCD - 11/7/1989
84. South Plains UWCD - 2/8/1992
85. Southeast Texas GCD - 11/2/2004
86. Southern Trinity GCD - 6/19/2009
87. Starr County GCD - 1/6/2007
88. Sterling County UWCD - 11/3/1987
89. Sutton County UWCD - 4/5/1986
90. Terrell County GCD - 11/6/2012
91. Texana GCD - 11/6/2001
92. Trinity Glen Rose GCD - 11/5/2002
93. Upper Trinity GCD - 11/6/2007
94. Uvalde County UWCD - 9/1/1993
95. Victoria County GCD - 8/5/2005
96. Wes-Tex GCD - 11/5/2002
97. Wintergarden GCD - 1/17/1998

**Unconfirmed Groundwater Conservation Districts**

- 98. Lavaca County GCD + #
  - 99. Calhoun County GCD + #
- + Pending Election Results  
# Created by the 80th Legislature  
& Created by the 82nd Legislature

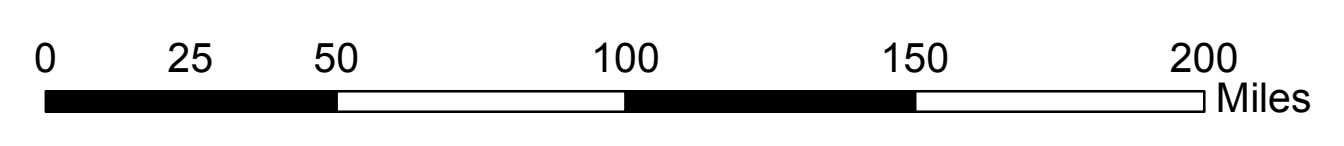
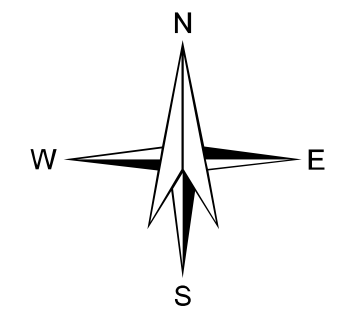
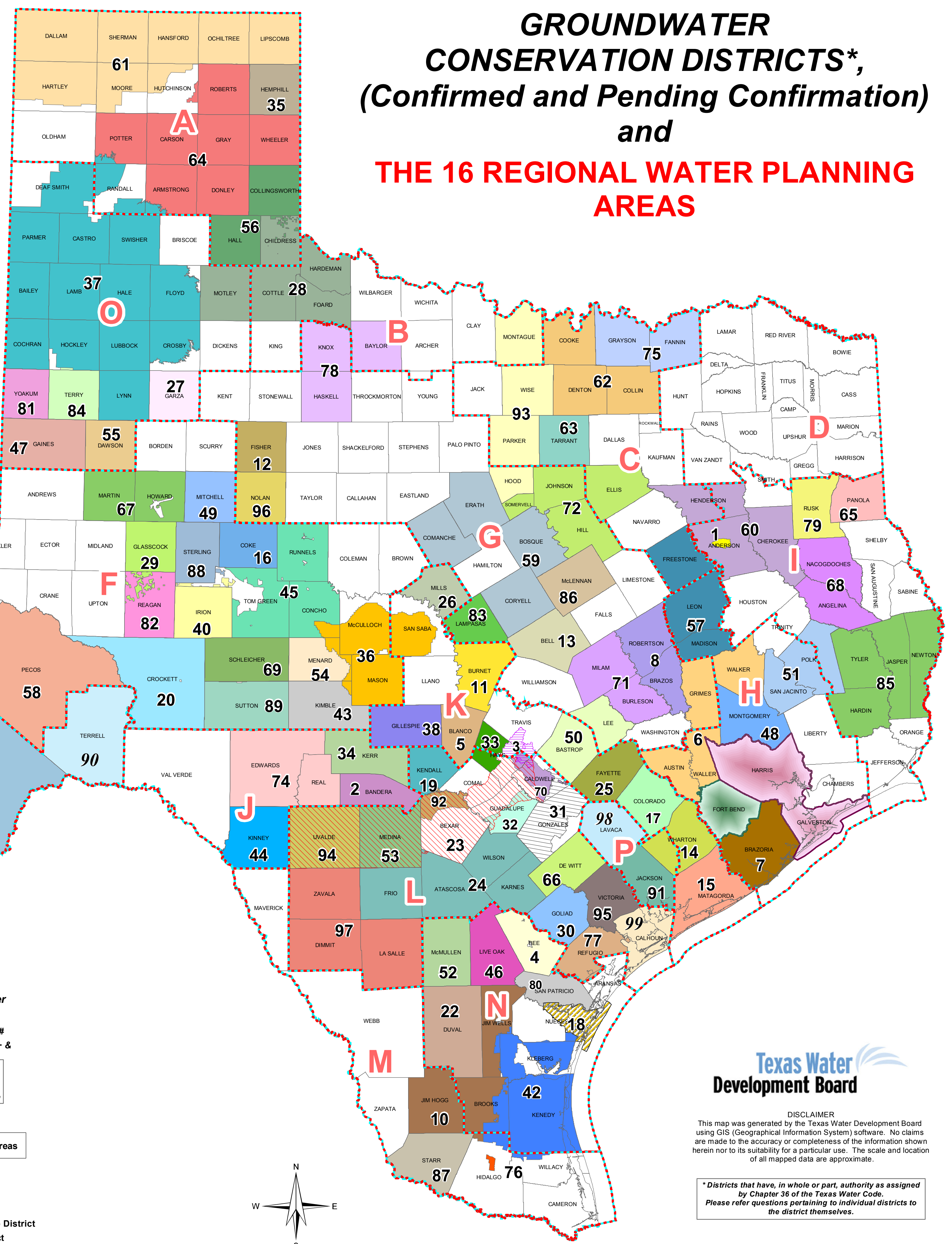
**Regional Water Planning Areas**

**Subsidence Districts**

- Harris-Galveston Subsidence District
- Fort Bend Subsidence District

NOTE: These subsidence districts are not Groundwater Conservation Districts as defined under Chapter 36 of the Texas Water Code, but have the ability to regulate groundwater production to prevent land subsidence. (Refer to Senate Bill 1537 of the 79th Legislative Session)

# GROUNDWATER CONSERVATION DISTRICTS\*, (Confirmed and Pending Confirmation) and THE 16 REGIONAL WATER PLANNING AREAS



**DISCLAIMER**  
This map was generated by the Texas Water Development Board using GIS (Geographical Information System) software. No claims are made to the accuracy or completeness of the information shown herein nor to its suitability for a particular use. The scale and location of all mapped data are approximate.

\* Districts that have, in whole or part, authority as assigned by Chapter 36 of the Texas Water Code. Please refer questions pertaining to individual districts to the district themselves.