

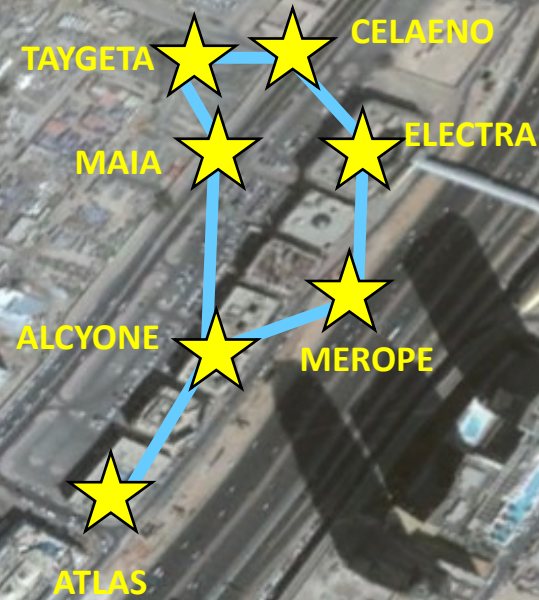


BURJ KHALIFA PLEIADES STAR MAP I

The purpose of this illustration is to suggest that the Burj Kalifa city center is configured to the Pleiades star cluster. Specifically the Dubai Mall is comprised of 6 main circular rooftop designs with one in particular that even has a 7 pointed star motif. This star corresponds to Electra of the star cluster. Many such structures around the world often are associated with a 'Stargate' that is said is used for interdimensional transitions. This is not to say that this tower specifically does this but that based on the Cosmic pattern of the Pleiades and Orion, it is referenced and modeled after at least. This study will show that this particular Pleiades motif is part of a triune design to model after the Cydonia, Mars pyramid complex with the Pyramid City, the Pentagon fortress and a mausoleum of the Face of Ala-lu, or as it is referred to as the Face of Mars.

THE PLEIADES

The 7 Daughters of Atlas



Tetrahedron

The Burj Khalifa corresponds to Atlas. It is said that the tallest structure to date on Earth in terms of area was inspired by the Hymencallis desert flower. This flower has a hexagram geometry that is replicated in the tower. In essence, this tower become a 3-dimensional double tetrahedron.

Burj Kalifa

ATLAS



This layout is seen in ancient pyramid sites around Earth and in modern world capitals. Why this motif is patterned even in the most modern of earthly cities that mimic the Tower of Babel is that perhaps this design comes from the very place of the Creator and from where according to the Bible, Fallen Angels came to Earth and interfered with the human creation as they interjected forbidden knowledge and the secrets of the Universe.

(7 Heavenly Bodies)



TAYGETA

CELAENO

ASTEROLE

MAIA

ALCYONE

ELECTRA

MEROPE



© Composition & Some Graphics by
LUIS B. VEGA
vegapost@hotmail.com
www.PostScript.org
FOR ILLUSTRATION PURPOSES ONLY

SOME SOURCES
GoogleEarth.com
Wikipedia.com

Image © 2016 DigitalGlobe



Google earth

Imagery Date: 10/12/2015 25°11'46.21" N 55°16'26.68" E elev 69 ft eye alt 5777 ft