



Rozelle Parklands family Picnic Day 家庭野餐日

2z Foucart Street Rozelle
Saturday 12/04/2025, 10am-2pm

How to get there:

By Lightrail
(alight from Rozelle Bay station, follow the Green Link bridge, 搭乘輕軌從Rozelle Bay站下車, 沿著連接橋Green Link bridge行) see map attached 參閱地圖下頁

Activities:

10am games / relax
11:30am Picnic lunch
1pm Boardway walk

Includes picnic lunch

包括午餐
\$ 45 PWD* (ndis claimable)
\$ 15 others
Payment is required upon registration

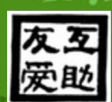

Please bring:

Water, sunscreen, hat
walking shoes

CONTACT

MARIA 0402 941 090 | MIRANDA 0412 536 633
Registration closes on 05/04/25

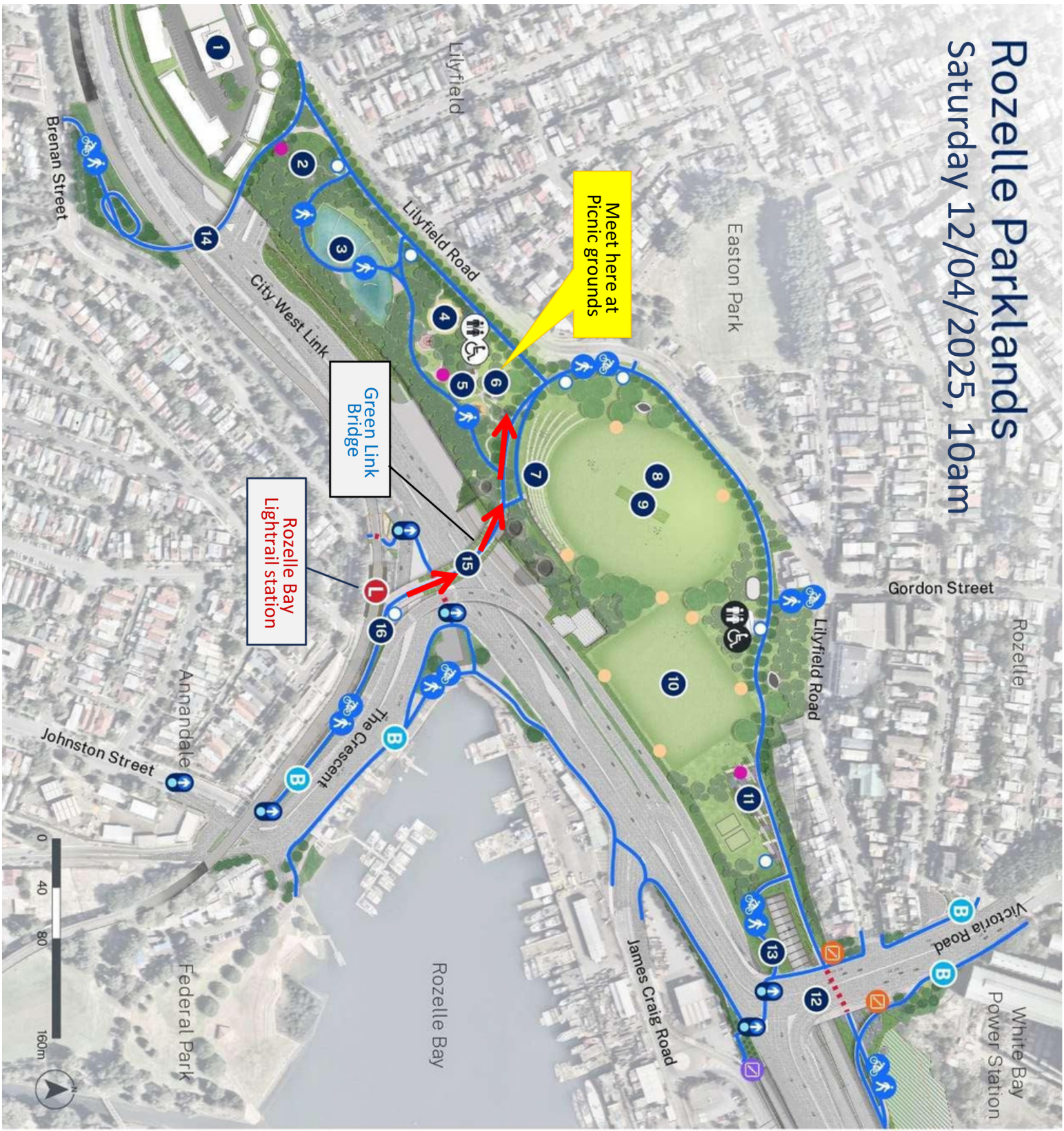
* PWD refers to the children with disabilities of ordinary members of the Chinese Parents Association-Children With Disabilities Inc.



CHINESE PARENTS ASSOCIATION - CHILDREN WITH DISABILITIES INC.
澳洲弱能兒童協康會

Rozelle Parklands

Saturday 12/04/2025, 10am



KEY

- 1 Motorway Operations Complex
- 2 Corroree and Yarning circles
- 3 Wetlands and boardwalk
- 4 Children's nature play area
- 5 Children's play equipment
- 6 Barbeques and picnic grounds
- 7 Terrace seating
- 8 Sports and recreational oval
- 9 Synthetic cricket pitch
- 10 Rectangular sports and recreational field
- 11 Rail gardens
- 12 Victoria Road underpass
- 13 Shared user path connecting to Victoria Road
- 14 Bridge to Brennan Street
- 15 Green Link bridge
- 16 Rozelle Bay shared user path
- 17 Rozelle Bay Light Rail stop
- 18 Bus stops
- 19 Parklands stair access from Victoria Road
- 20 Stair access to James Craig Road
- 21 Bike racks
- 22 Fitness stations
- 23 Signalled pedestrian crossings
- 24 Underpass
- 25 Shared user paths
- 26 Walking path
- 27 Accessible toilets
- 28 Children's play area
- 29 Accessible toilets
- 30 Sports and recreational fields

Accessible parking on Lilyfield Road

COMING SOON

- 31 Sports facilities building (kiosk, changerooms, umpire rooms, storage)
- 32 Multipurpose courts
- 33 Sports field lighting

October 2023

