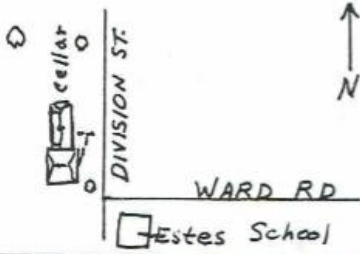



## OHIO HISTORIC INVENTORY

1. IRI-1612		4. Present Name(s) Marcus Village	
2. County ERIE		5. Other Name(s) Henry Worden House	
3. Location of Negatives O.H.S.			
5. Specific Location West side of Division St. diagonally across to the north west from Estes Sch.		16. Thematic Category Agriculture	28. No. of Stories Up 2/wg 1
7. City or Town If Rural, Township & Vicinity Kelleys Island, Ohio		17. Date(s) or Period c.1860	29. Basement? Yes <input checked="" type="checkbox"/> No <input type="checkbox"/>
8. Site Plan with North Arrow 		18. Style or Design Vernacular	30. Foundation Material Limestone rubble
		19. Architect or Engineer	31. Wall Construction Wood frame
		20. Contractor or Builder	32. Roof Type & Material Gable/shingle
		21. Original Use, if apparent Resident	33. No. of Bays Front Side
		22. Present Use Resident	34. Wall Treatment weather or bev. bd.
		23. Ownership Public <input type="checkbox"/> Private <input checked="" type="checkbox"/>	35. Plan Shape Rec.
		24. Owner's Name & Address, if known Ohio Department of Natural Resources, Columbus, Ohio	36. Changes (Explain in #42) Addition <input type="checkbox"/> Altered <input checked="" type="checkbox"/> Moved <input type="checkbox"/>
2. U.T.M. Reference 17 357600 4607270		25. Open to Public? Yes <input type="checkbox"/> No <input checked="" type="checkbox"/>	37. Condition Interior Exterior good
0. Easting Northing Site <input type="checkbox"/> Building <input checked="" type="checkbox"/> Structure <input type="checkbox"/> Object <input type="checkbox"/>		26. Local Contact Person or Organization Kevin Pape: KI.Hist.Survey	38. Preservation Underway? Yes <input type="checkbox"/> No <input checked="" type="checkbox"/>
1. On National Register? Yes <input type="checkbox"/> No <input checked="" type="checkbox"/>		27. Other Surveys in Which Included N/A	39. Endangered? By What? Yes <input type="checkbox"/> No <input checked="" type="checkbox"/>
3. Part of Estab. Hist. Dist.? Yes <input type="checkbox"/> No <input checked="" type="checkbox"/>			40. Visible from Public Road? Yes <input checked="" type="checkbox"/> No <input type="checkbox"/>
14. District Potent'? Yes <input type="checkbox"/> No <input type="checkbox"/>			41. Distance from and Frontage on Road 40'
15. Name of Established District N/A			
2. Further Description of Important Features (Continue on reverse if necessary) The front gabled section has a steeply pitched roof with a brick chimney located near the center of the ridge. The front entrance is in a corner bay, and the rear entrance in a center. The wing is composed of two sections. The central section (closest to house) has front and rear entrances and is clad with plywood, suggesting it may originally have been a porch. Also, it is built on			
3. History and Significance The house was built by Oliver D. Worden some time between 1850 and 1860, when the 1860 Census shows him living here with his family of 4 children, his property valued at \$5200. In 1862 he added 46 acres to his holdings which he purchased from Irad Kelley. In addition to the cultivation of his farm and vineyards, he worked as a painter and glazier. His son, Henry,			
4. Description of Environment and Outbuildings The house is situated about 80 feet south of a glacial beach line that bounds the Sweet Valley. A limestone slab walk leads from a door in the wing to Division St. The property line is marked by a row of large (24"-			
5. Sources of Information Census Records The Islander, Vol.1, 1861 *F, Hamilton Collection, Hayes Presidential Center 1874, 1896 Atlas Maps, KI., 1865 Nunan Map Oral Hist: Ray & Gizella Feyedelem Sandra Beckerman		46. Prepared by Kevin Pape	
		47. Organization KI.Planning Commis	
		48. Date   49. Revision Date(s)	

## 50. House Type No.

Code No. Name

## 51. Historic Outbuildings and Dependencies

Barn Type(s)

Code No. Type

Corn Crib or Shed  Silo  Summer Kitchen  Smoke House,  Spring House or Ice House  Carriage House  Privy

Other \_\_\_\_\_

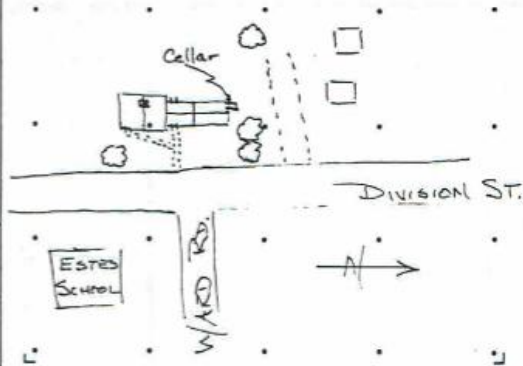
## 52. Archaeological Site on Property?

Yes   
No

Basis for Information

Owner Collection   
Above Ground Earthworks or Mound   
Cultural Materials Noted  OAI No. \_\_\_\_\_

## 53. Farmstead Plan



## 54. Photo

Roll No. 25 B Picture No(s). 21 & 22

## 42. (Cont'd)

dry laid foundations unlike the mortared walls of other sections. The other wing section is underlain by a basement with a small exterior entrance and 18" thick walls. The chimney is in the gable ridge at the intersection of the two wing sections. Windows are predominantly 6/6 throughout with some single sash 6light windows in the wing sections. Trim elements are limited to end and frieze boards.

## 43. (Cont'd.)

born in 1846, married Mary Ward, daughter of Edmond Ward (ERI-1673), and \*carried on the family farm from this homestead. C.1896 an addition was added to the house. c.1907 Peter and Virginia Markus bought the house and 2.89 acres of adjoining land from then owner Robert R. Moysey. The property was then evidently used for rental property, for, although it remained under Markus ownership until the 1960's they are not found on K.I. \*Census listings. It is also probably that they added the two adjacent cottages for summer rental after the quarry closed and tourism increased. Among those who rented the house were Nicholas and Suzanne Carcus or Karcus. Nick was a locomotive, shovel, and dock crane operator for the KIL&TCO. Bessie Dainty, actress with the John Himmelein Stock Co. (See also ERI-1639 and ERI-1555) rented here as well.

## 44. (Cont'd.)

30") maples. Two board and batten frame cottages on masonry piers are located to the north along the old beach line.