

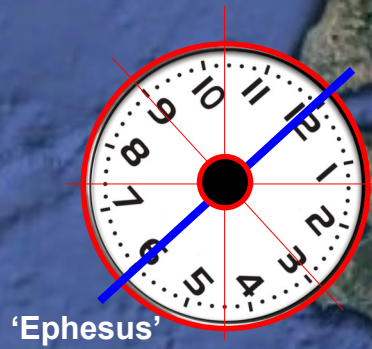
THE 7 CONGREGATIONS OF CHRIST

The purpose of this illustration is to depict the topographical locations of the 7 Churches of Asia as inferred in the last book of the Bible, Revelation. The study will strongly suggest that the layout of the 7 Churches has a geometric correlation to a circle and thus to 'time', 'prophetic time' and takes on an 'end and a beginning', a 'beginning and an end nexus. In essence, the entire layout of the 7 local Testimonies in Asia Minor, is a reflection of Jesus Himself, the Alpha and Omega, the Beginning and the End, etc. YHVH being the Great Watchman as in a clock or timepiece, has delineated the present time by this 7 fold Church Age 'Time'. And is it about to conclude or run out of time or run its course. Using Google Earth from a top view, if one superimposes the locales of each of the 7 Churches of Asia, what would the distance be? How long of a distance would it be if one started walking from Ephesus to Laodicea be? Astonishing, it is approximately 360 miles. Thus, this 360 numerical coefficient can be likened to a circle as that is how much a circle has in terms of degrees. Furthermore, here lies the prophetic application perhaps. How is the 'circle' correlated to Jesus? A circle has no end and no beginning, just like Jesus, GOD the Son. What is further intriguing to then observe is that from Ephesus, having traversed the 300 miles from Laodicea, how much further would it be to Patmos where the Apostle John was exiled to? The miles would be 65 further for a total of 365 miles. If one then extrapolates this notion of a degree of arc on a circle for a day, then one has a 365 day timeframe of a 1 year correlation. Can it thus be a 'Prophetic Year'? In one possible interpretation, it could mean that the entire Church Age is indeed like a 'clock' that is ticking and it has a 'prophetic 24 hours' duration, and that of 7 days, prophetically, 1 day for each of the 7 Churches of Asia typology.

TOPOGRAPHICAL LOCATION OF THE TESTIMONIES TO JESUS

GPS COORDINATES


- Patmos**
37°19'16.30"N 26°32'25.82"E
- Ephesus**
37°56'24.16"N 27°20'26.21"E
- Smyrna**
38°24'56.94"N 27° 8'38.72"E
- Pergamon**
39° 7'51.14"N 27°11'2.24"E
- Thyatira**
38°55'12.07"N 27°50'10.59"E
- Sardis**
38°28'43.69"N 28° 1'54.48"E
- Philadelphia**
38°20'57.17"N 28°31'2.79"E
- Laodicea**
37°50'10.50"N 29° 6'34.81"E



'Ephesus'

APOSTLE JOHN

Revelator, the last Apostle of Jesus left alive. Given the Book of Revelation of the Testimony of and to Jesus.



★ Patmos
360 miles = 360°
300 mile walk from Ephesus to Laodicea.
Data SIO, NOAA, U.S. Navy, NGA, GEBCO
Image Landsat/Copernicus

PLEIADES

'Lampstand'



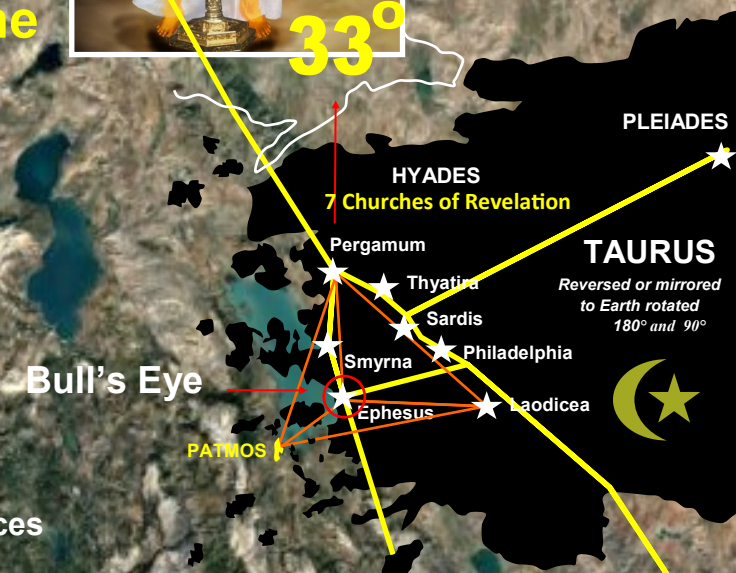
A RISEN JESUS CHRIST
Addressed the Testimony here as 1 of the 7 Churches of Revelation



- 1-Ephesus
- 2-Smyrna
- 3-Pergamon
- 4-Thyatira
- 5-Sardis
- 6-Philadelphia
- 7-Laodicea

Center Stem
Alcyone
Center Stem
Atlas

300 miles / 6 segments of mile distances = 50
'Pentecost Signature'



Google Earth