


CYDONIA MARS PYRAMID COMPLEX

The purpose of this illustration is to depict the various coordinates, approximate angles and measurements of the Cydonia pyramid complex anomaly on Mars. The depiction will be generated using Google Earth's Mars coordinates, GPS calculations and figures. The illustration will show the entirety of the 'Red Planet', Mars from a frontal view that has the Valles Marineris featured very prominently. Although the rendition of the imagery is very low resolution, there is a general sense of where the Cydonia pyramid complex is situated on the planet. Although many in the past have composed a mathematical and Sacred Geometry association with the Cydonia 'Pyramids', this study will keep it simple and just touch on some elementary correlations. This study will delineate the Red Planet based on the concepts of Sacred Geometry. Depicted are 2 intersecting triangles that span the circle of the planet. These 2 triangles produce a hexagram centered on the Equator that is marked by Google and NASA. According to other sources, it appears that the Equator was at a different location in the past and that in fact, it traversed through the Cydonia pyramid complex. What is rather interesting about this hexagram configuration is that it gives the 2 Tropical Lines as they are deemed on Earth. On Earth, they are the Tropic of Cancer and of Capricorn. On Mars, this same template thus makes for the following observations in direct relationship to the site of Cydonia. The site of Cydonia is depicted just about 9 degrees east of the Martian Prime Meridian and about 40 degrees north of the Martian Equator. In the illustration, the Prime Meridian is highlighted as the second half of the entire plant to the right that becomes the edge. What is rather interesting about where the site of Cydonia is deals with some interesting angles of degrees with respect to the hexagram that has its horizontal end-points at the 19.47 degree markers. It has been shown that the triangulated pyramid complex of Cydonia is fixed on this same coefficient of 19.47 degrees.

MARTIAN MOTIF ON THE SCARED PLANET



MARTIAN MISSIONS FROM EARTH

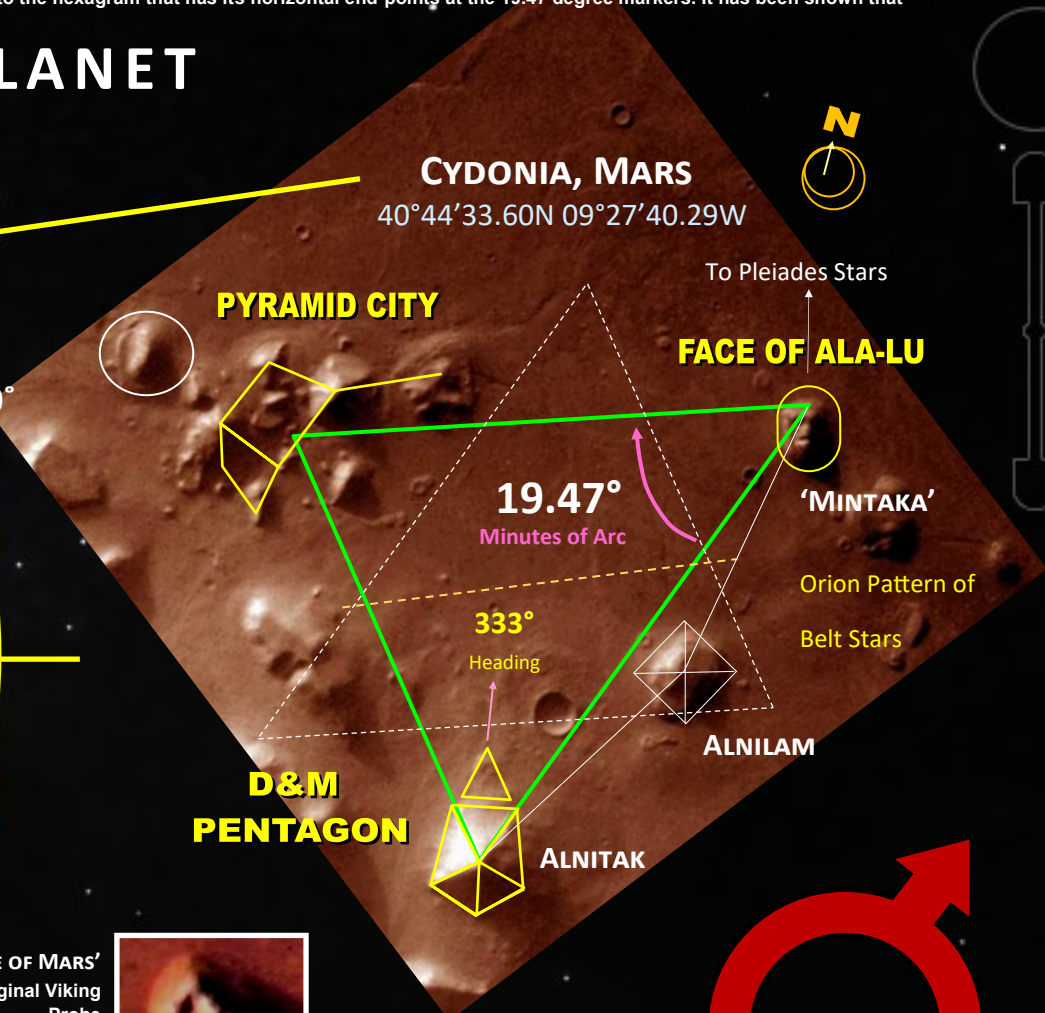
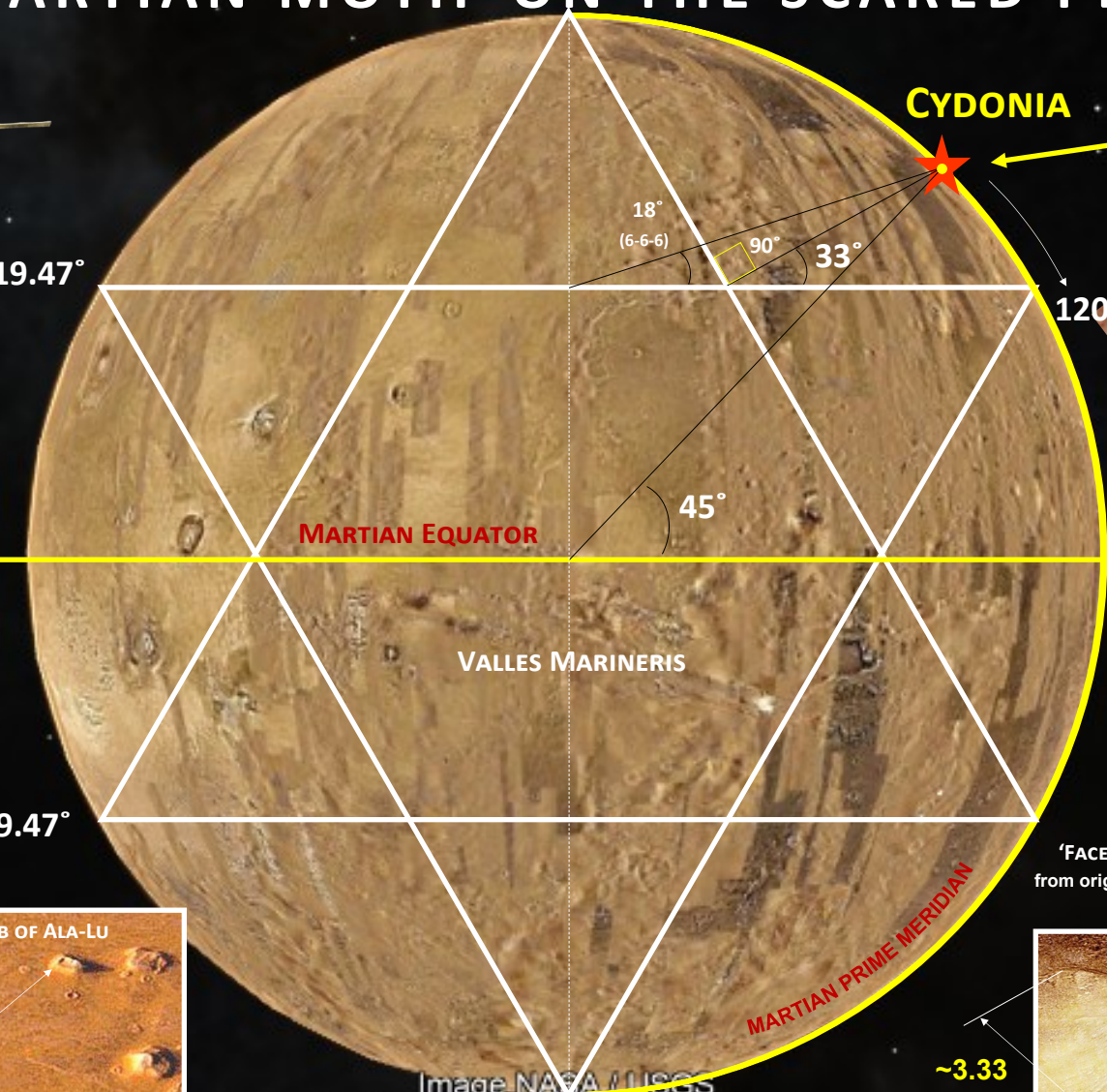
Partial List of successful and/or near successful Martian Missions from Earth that are publicly known.

NAME	LAUNCH	PURPOSE
Mariner 4	28 NOV 1964	Flyby
Mariner 6	24 FEB 1969	Flyby
Mariner 7	27 MAR 1969	Flyby
Mariner 9	30 MAY 1971	Orbiter
Mars 5	25 JUL 1973	Orbiter
Mars 6	05 AUG 1973	Lander
Viking 1	20 AUG 1975	Mars Orbiter and Lander
Viking 2	09 SEP 1975	Mars Orbiter and Lander
Phobos 2	12 JUL 1988	Mars Orbiter and Phobos'lander
Global Surveyor	07 NOV 1996	Orbiter
Mars Pathfinder	04 DEC 1996	Lander and Rover
Mars Odyssey	07 APR 2001	Orbiter
Mars Express	02 JUN 2003	Orbiter
MER-A Spirit	10 JUN 2003	Rover
MER-B Opportunity	07 JUL 2003	Rover
Reconnaissance	12 AUG 2005	Orbiter
Phoenix Mars Lander	04 AUG 2007	Lander
Science Laboratory	26 NOV 2011	Rover
Mars Orbiter Mission	05 NOV 2013	Orbiter
MAVEN	18 NOV 2013	Orbiter
Trace Gas Orbiter	14 MAR 2016	Orbiter
InSight	05 MAY 2018	Lander




Metal sphere in Vatican, God of the Romans, Mars, the Scared Planet

The Triangulated Cydonia pyramid complex. Part of a larger structure grid and replicated on Earth.



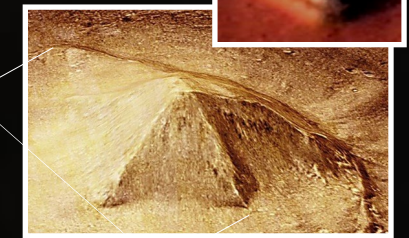
CURIOSITY MARS ROVER



TOMB OF ALA-LU
~13.31 miles
7-PYRAMID 'CITY'
D&M PYRAMID



'FACE OF MARS' from original Viking Probe



GIANT PENTAGON D&M PYRAMID

~3.33 nautical miles same as a 333° heading

- FROM CYDONIA TO PRIME MERIDIAN
~40° north of Equator, 9° west of Meridian
1. Face: 230 nm, 1283 nm to Equator
 2. City: 243 nm, 1278 nm to Equator
 3. Pentagon: 233 nm, 1272 nm to Equator

nm = nautical miles



Google Earth

eye alt 9203.82 mi

© Composition and Some Graphics by **LUIS B. VEGA**
vegapost@hotmail.com
www.PostScripts.org
FOR ILLUSTRATION PURPOSES ONLY

Main Sources
Mars.Google.com
Wikipedia.com

Image NASA / USGS
ESA / DLR / FU Berlin (G.Neukum)