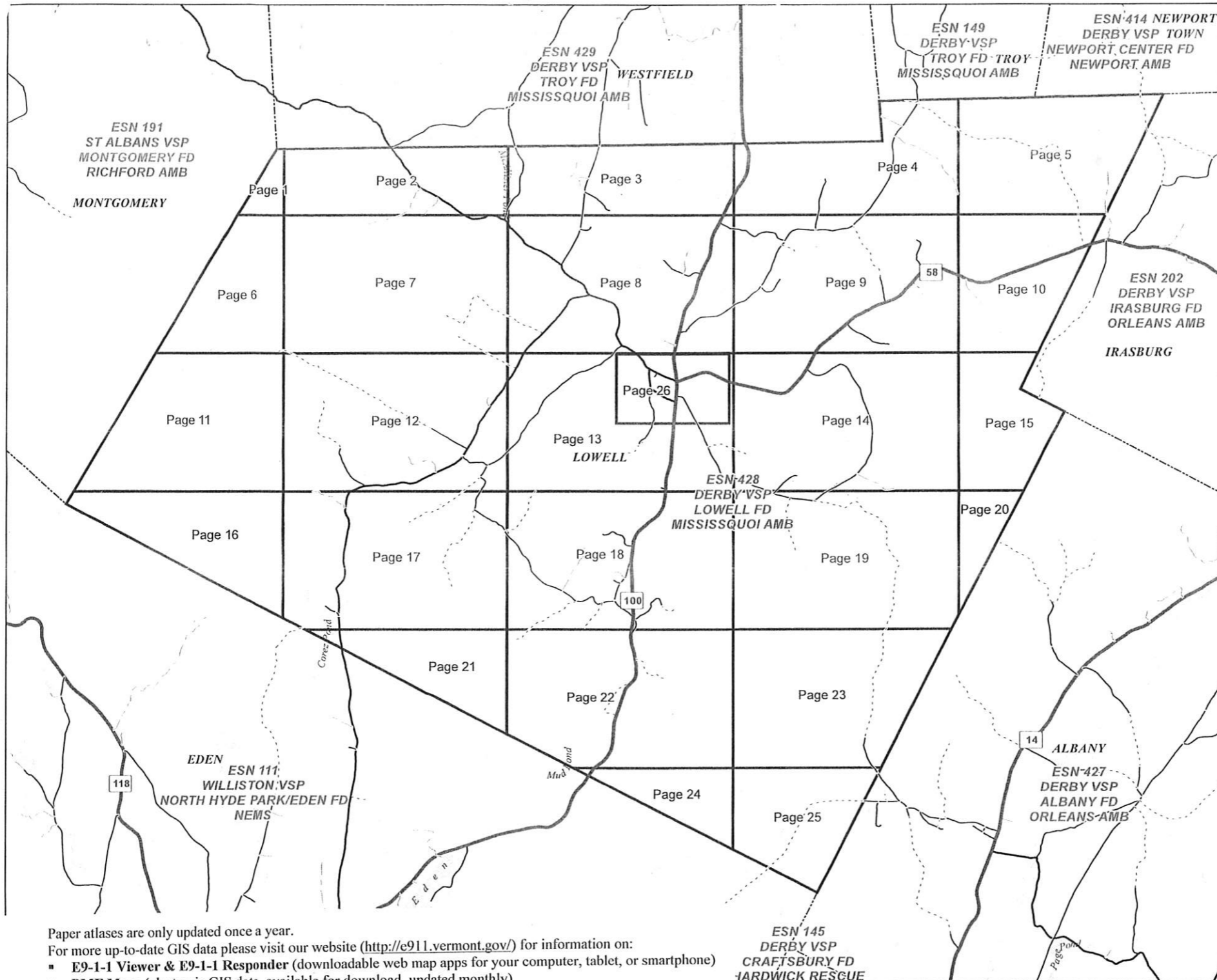



APPENDIX A

TOWN OF LOWELL, VT

911 ROAD MAPS / FLUVIAL ERROSION CONCERNS

VERMONT

E9-1-1 MapBook

Lowell

E9-1-1 MapBook with GIS Data

Use constraints: The E9-1-1 related data layers (Esites, Landmarks, Roads, Driveways, Footprints, Atlas Sheets, ESZ, etc.) were developed and designed for Enhanced 9-1-1 purposes only. The user should understand that the nature of Enhanced 9-1-1 data layers means they are never complete.

Each municipal government is responsible for maintenance of the E9-1-1 database. Other data (non E9-1-1 related) used in the Vermont E9-1-1 MapBook is acquired from the Vermont Center for Geographic Information (VCGI www.vcgi.org) and local Regional Planning Commissions.

DISCLAIMER

This Vermont E9-1-1 mapbook and GIS data is for general reference only. Data layers that appear on the map may or may not be accurate, current, or otherwise reliable. The E9-1-1 Board and the State of Vermont make no representations of any kind, including but not limited to the warranties of merchantability or fitness for a particular use, nor are any such warranties to be implied with respect to the GIS data and mapbook.

For questions contact the VT Enhanced 9-1-1 Board:
 phone: (802) 828-4911
 email: E911-info@state.vt.us
 website: <http://e911.vermont.gov>



Paper atlases are only updated once a year.
 For more up-to-date GIS data please visit our website (<http://e911.vermont.gov/>) for information on:
 ■ E9-1-1 Viewer & E9-1-1 Responder (downloadable web map apps for your computer, tablet, or smartphone)
 ■ PMF Maps (electronic GIS data, available for download, updated monthly)

STREET MAP INDEX

Street	Range	Community	ESN	Page	Grid
Adams Rd	187 187	612		9	58337
Albany Rd	203 2,301	612		25	58701
Bailey Hazen Rd W	126 325	612		25	58701
Balance Rock Rd	3,248 3,551	612		3	58285
Baraw Rd	12 1,215	612		7, 8	58335, 58336
Bayley Hazen Rd	365 365	612		23, 25	58617, 58701
Beaulieu Rd	88 319	612		14, 19	58451, 58541
Birchwood Dr	120 623	612		12	58448
Blodgett Rd	326 326	612		4, 9	58260, 58337
Bousquet Rd	0 830	612		13, 26	58449, 58454
Brookside Dr	50 266	612		2, 7	58286, 58335
Buck Hill Rd	56 3,044	612		3, 8	58285, 58336
Carter Rd	0 865	612		4, 8, 9	58260, 58336, 58337
Cheney Rd	0 2,329	612		12, 17, 18	58448, 58538, 58539
Chisholm Trl	34 64	612		26	58454
Diette Rd	137 830	612		9	58337
Driscoll Dr	0 0	612		5	58256
Eden Rd	232 1,640	612		25	58701
Farm Rd	41 608	612		19	58541
Fiddlers Elbow Rd	0 0	612		22	58616
Finnegan Rd	52 52	612		13	58449
Foster Rd	34 34	612		4	58260
Gelo Park Rd	52 140	612		8	58336
Green Hill Rd	177 843	612		2, 3, 7	58285, 58286, 58335
Guyette Rd	491 491	612		13, 17, 18	58449, 58538, 58539
Hazen Notch Rd	0 3,991	612		2, 7, 8, 13, 26	58286, 58335, 58336, 58449, 58454
Hidden Country Rd	146 150	612		8	58336

Street	Range	Community	ESN	Page	Grid
Houston Hts	607 607	612		15	58453
Irish Hill Rd	35 4,136	612		13, 14, 19, 26	58449, 58451, 58454, 58541
Keep Out Dr	125 314	612		3	58285
Kempton Hill Rd	77 77	612		12	58448
Lamphere Rd	700 895	612		12, 17	58448, 58538
Lower Village Rd Frk	0 0	612		26	58454
Lower Village Rd	18 475	612		26	58454
Maple Ridge Dr	109 431	612		12, 17	58448, 58538
Mcallister Rd	409 496	612		9	58337
Meek Rd	0 0	612		18	58539
Mines Rd	0 4,998	612		8, 12, 13, 17, 21	58336, 58448, 58449, 58538, 58615
Mink Farm Rd	70 538	612		18	58539
Mitchell Rd	25 300	612		9	58337
Mountain Dr	87 255	612		4	58260
Newton Rd	130 977	612		17	58538
Ostiguy Dr	0 0	612		18	58539
Page Rd	67 751	612		18, 22	58539, 58616
Pierce Rd	78 78	612		18	58539
Pion Rd	49 310	612		3	58285
Pope Rd	144 420	612		8	58336
Potter Rd	429 2,215	612		6, 7, 12	58334, 58335, 58448
Ranch Rd	55 125	612		18	58539
Richardson Rd	14 94	612		8	58336
Rickaby Rd	38 419	612		18	58539
Ridgeview Dr	95 257	612		10	58339
Robtoy Rd	112 2,456	612		4, 5, 10	58256, 58260, 58339
Sargent Dr	64 97	612		12	58448

The E9-1-1 Board is working towards a GIS-based MSAG. This means that the MSAG will be generated from the actual GIS data and not from a separately maintained database. However, it is still a work in progress so the ranges in this street map index are incorrect. Please continue to use the MSAG for street range and ESN verification.

STREET MAP INDEX

Street	Range	Community	ESN	Page	Grid
Sheltra Hill Rd	30 129	612		9	58337
Souther Rd	25 180	612		18	58539
Stephenson Rd	89 635	612		8, 9	58336, 58337
Stewart Hill Rd	0 0	612		22	58616
Stewart Rd	5 150	612		18, 22	58539, 58616
Sugar Place Dr	239 431	612		14	58451
Sullivan Rd	54 54	612		26	58454
Tenakee Rd	242 858	612		4, 5	58256, 58260
Th 30	0 0	612		13, 14	58449, 58451
Th 36	0 0	612		9	58337
Th 49	0 0	612		5	58256
Th 5	0 0	612		17	58538
Th 52	0 0	612		19, 23	58541, 58617
Th 7	0 0	612		12	58448
Tillotson Rd	292 511	612		12	58448
Vag Rd	0 0	612		17	58538
Valley Rd	14 1,926	612		8, 12, 13	58336, 58448, 58449
Vt Route 100	0 4,941	612		3, 4, 8, 13, 18, 22, 24, 26	58260, 58285, 58336, 58449, 58454, 58539, 58616, 58700
Vt Route 58 E	0 1,293	612		9, 10, 13, 14, 26	58337, 58339, 58449, 58451, 58454
Vt Route 58 W	3,166 3,166	612		10	58339
Warner Rd	13 369	612		7, 12, 13	58335, 58448, 58449
Wilderness Dr	87 272	612		2	58286

Street Range Community ESN Page Grid

**ESITE
SITETYPE**

** These site types will be phased out once converted to the new site types

×	ABANDONED		COMMUNITY / RECREATION FACILITY		HISTORIC SITE / POINT OF INTEREST		OUTPATIENT CLINIC		STATE CAPITOL
•	ACCESS POINT		COURT HOUSE		HOSPITAL / MEDICAL CENTER		PARK AND RIDE / COMMUTER LOT		STATE GARAGE
■	ACCESSORY BUILDING		**CULTURAL		HOUSE OF WORSHIP		PHARMACY		STATE GOVERNMENT FACILITY
	AIR SUPPORT / MAINTENANCE FACILITY		CUSTOMS SERVICE		HYDROELECTRIC FACILITY		PICNIC AREA		STATE PARK
	AIR TRAFFIC CONTROL CENTER / COMMAND CENTER		DAY CARE FACILITY		ICE ARENA		POST OFFICE		STORAGE UNITS
	AIRPORT TERMINAL		DEVELOPMENT SITE		**INDUSTRIAL		PRISON / CORRECTIONAL FACILITY		SUBSTATION
	AMBULANCE SERVICE		EBS TOWER		INSTITUTIONAL RESIDENCE / DORM / BARRACKS		PRIVATE AND EXPRESS SHIPPING FACILITY		SUGARHOUSE
	AUDITORIUM / CONCERT HALL / THEATER / OPERA HOUSE		**EDUCATIONAL		LANDFILL		PSAP		TEMPORARY STRUCTURE
\$	BANK		EMERGENCY PHONE / CALLBOX		LAW ENFORCEMENT		PUBLIC BEACH		TOWN GARAGE
	BOAT RAMP / DOCK		FAIR / EXHIBITION/ RODEO GROUNDS		LIBRARY		**PUBLIC GATHERING		TOWN OFFICE
	BORDER CROSSING		FERRY TERMINAL / DISPATCH FACILITY		LODGING		PUBLIC TELEPHONE		TRAILHEAD
	BORDER PATROL		FIRE STATION		LOOKOUT TOWER		PUBLIC WATER SUPPLY INTAKE		TRANSFER STATION
	BUS STATION / DISPATCH FACILITY		FISH FARM / HATCHERY		LUMBER MILL / SAW MILL		PUBLIC WATER SUPPLY WELL		? UNKNOWN
♠	CAMP		FITNESS FACILITY		MANUFACTURING FACILITY		PUMP STATION		US FOREST FACILITY
	CAMPGROUND		FOOD DISTRIBUTION CENTER		MINE		RACE TRACK / DRAGSTRIP		US GOVERNMENT FACILITY
	CEMETERY		GAS STATION		MOBILE HOME		RADIO / TV BROADCAST FACILITY		**UTILITY
	CITY / TOWN HALL		GATED W/BUILDING		MORGUE		RAILROAD STATION		UTILITY POLE W/PHONE
	COAST GUARD		GATED W/O BUILDING		MULTI-FAMILY DWELLING		RESIDENTIAL FARM		VETERINARY HOSPITAL / CLINIC
	COLLEGE / UNIVERSITY		GOLF COURSE		MUSEUM		REST STOP / ROADSIDE PARK		VISITOR / INFORMATION CENTER
▲	**COMMERCIAL		**GOVERNMENT		NATIONAL GUARD / ARMORY		RESTAURANT		WAREHOUSE
	COMMERCIAL CONSTRUCTION SERVICE		GRAVEL PIT		NUCLEAR FACILITY		RETAIL FACILITY		WASTE / BIOMASS FACILITY
	COMMERCIAL FARM		GREENHOUSE / NURSERY		NURSING HOME / LONG TERM CARE		RV HOOKUP		WASTEWATER TREATMENT PLANT
	COMMERCIAL GARAGE		GROCERY STORE		OFFICE BUILDING		SCHOOL		WATER TANK
	COMMERCIAL W/RESIDENCE		HAZARDOUS MATERIALS FACILITY		OFFICE OF EMERGENCY MANAGEMENT		SEASONAL HOME		WATER TOWER
⊙	COMMUNICATION BOX		HAZARDOUS STORAGE FACILITY		OIL / GAS FACILITY		SINGLE FAMILY DWELLING		WIND FACILITY / WIND TOWER
	COMMUNICATION TOWER		HEALTH CLINIC		OTHER		SKI AREA / ALPINE RESORT		YOUTH CAMP
			HELIPAD / HELIPOINT / HELISPOT		**OTHER COMMERCIAL		SOLAR FACILITY		
					OTHER RESIDENTIAL		SPORTS ARENA / STADIUM		

HYDRANTS

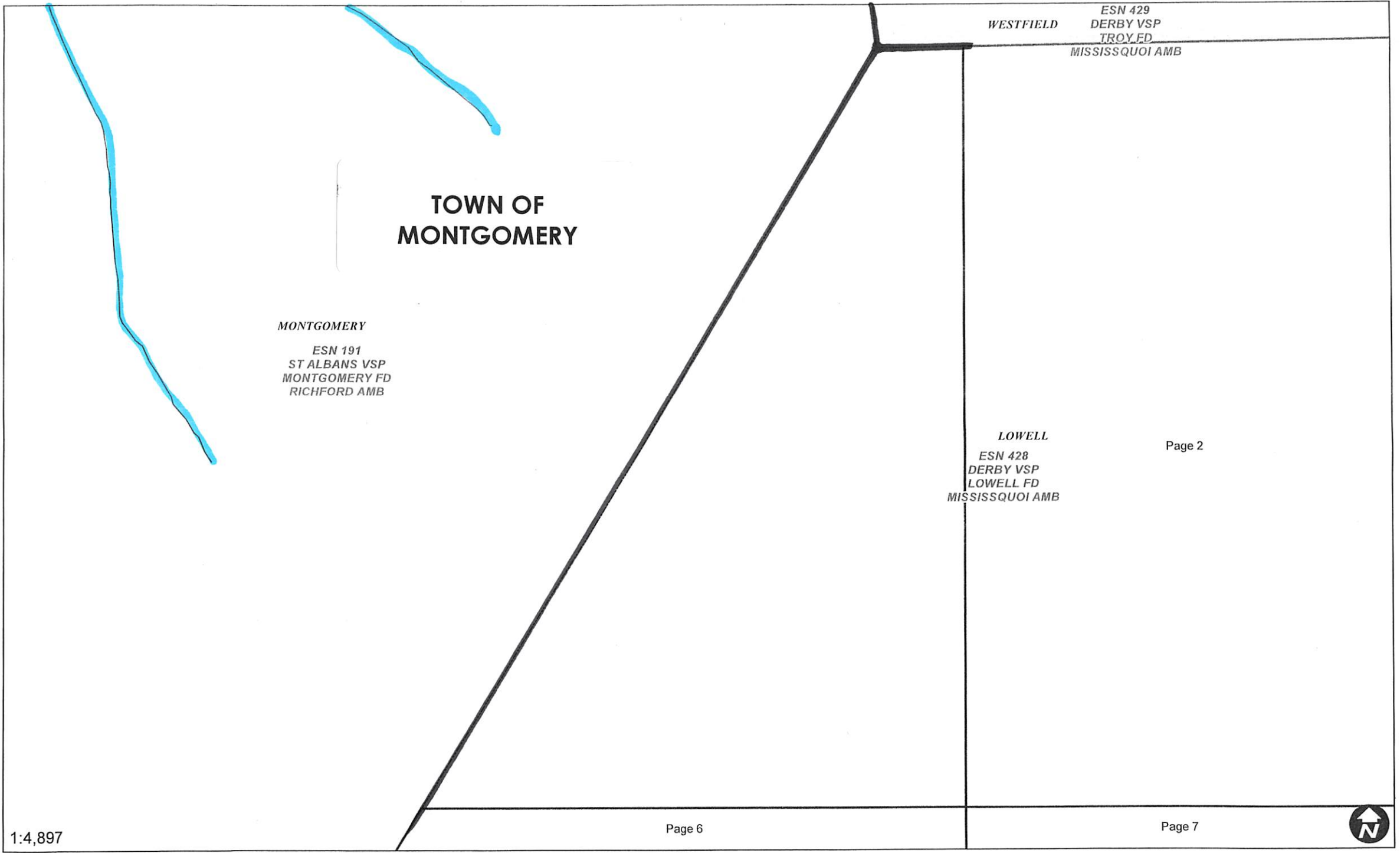
SITETYPE

- Drafting Site
- ± Dry Hydrant
- @ Municipal Hydrant
- ‡ Pressurized Hydrant

ROADS

AOTCLASS

- Interstate Highway
- US Highway
- State Highway
- County Highway
- Town Highway Class 1
- Town Highway Class 2
- Town Highway Class 3
- Town Highway Class 4
- Private
- Driveway
- D-- Discontinued Road
- LF-- Legal Trail
- Ferry
- Military - no public access
- National Forest Highway
- State Forest Highway
- Proposed
- Unknown



WESTFIELD
ESN 429
DERBY VSP
TROY FD
MISSISSQUOI AMB

**TOWN OF
MONTGOMERY**

MONTGOMERY
ESN 191
ST ALBANS VSP
MONTGOMERY FD
RICHFORD AMB

LOWELL
ESN 428
DERBY VSP
LOWELL FD
MISSISSQUOI AMB

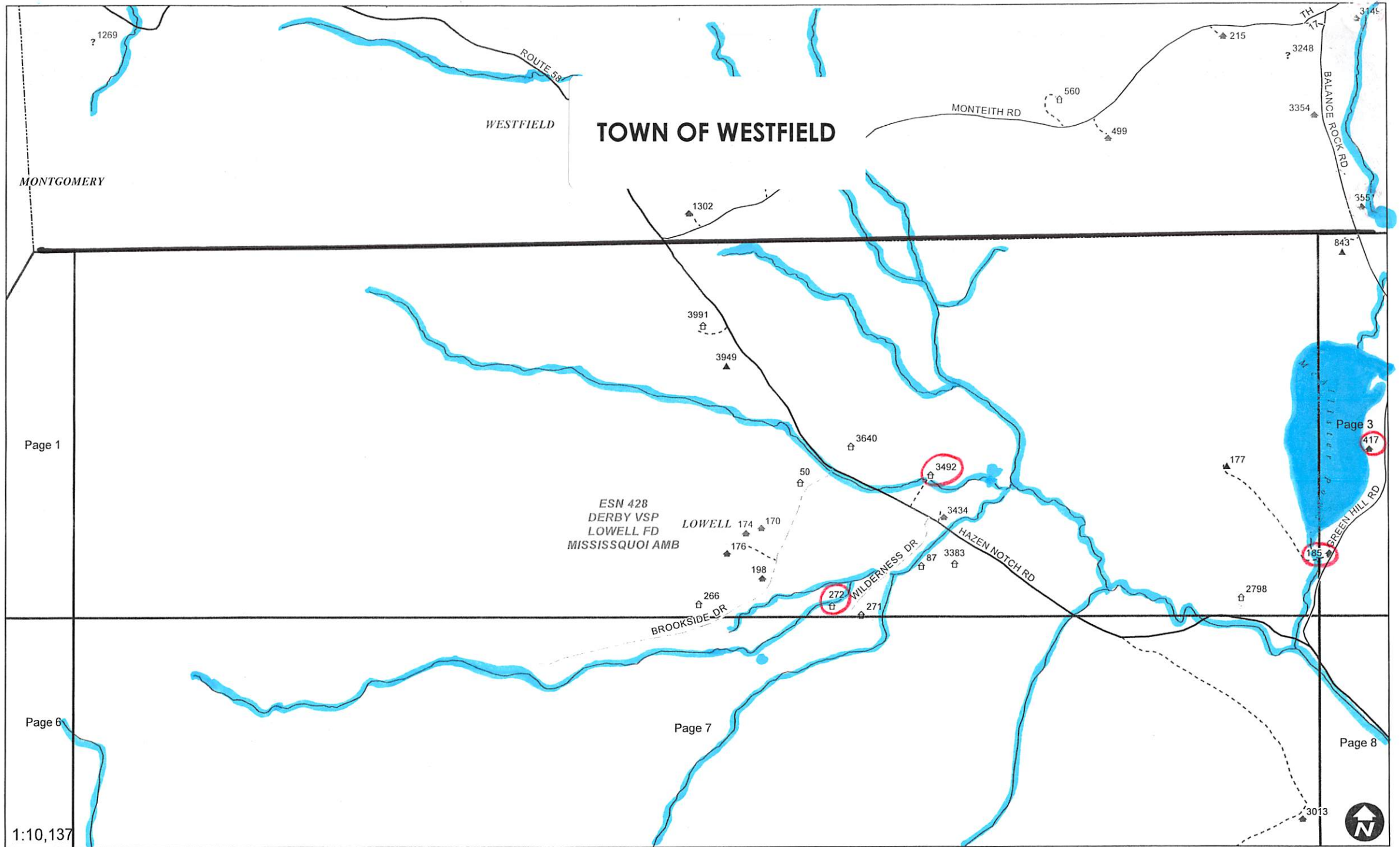
Page 2

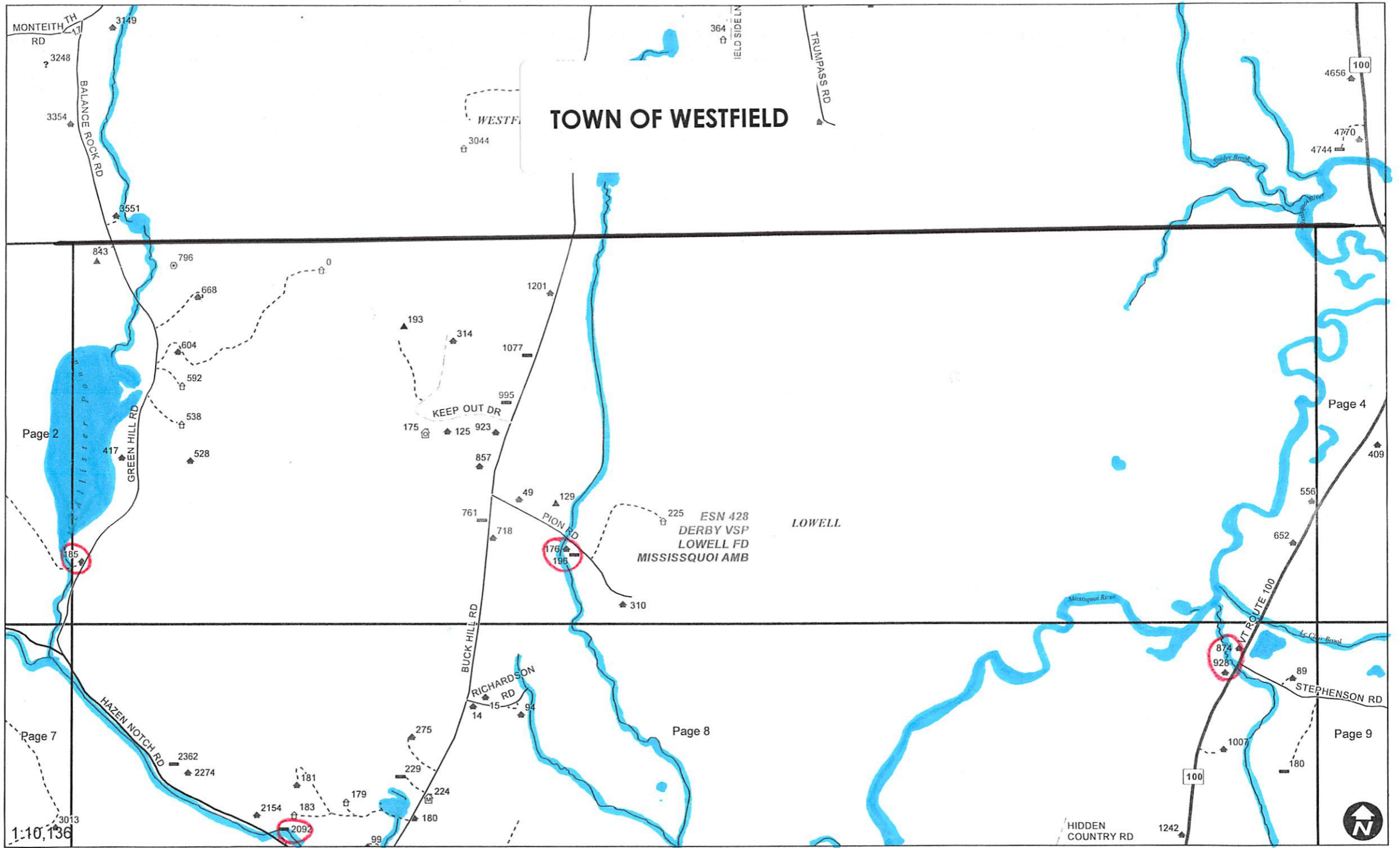
1:4,897

Page 6

Page 7







Page 2

Page 4

Page 8

Page 9

1:10,136



TOWN OF WESTFIELD

LOWELL

ESN 428
DERBY VSP
LOWELL FD
MISSISSQUOI AMB

MONTEITH TH RD
BALANCE ROCK RD
3149
3248
3354
3551

GREEN HILL RD
417

KEEP OUT DR

BUCK HILL RD

RICHARDSON RD

PION RD

VT ROUTE 100

STEPHENSON RD

HIDDEN COUNTRY RD

FIELD SIDE LN

TRUMPASS RD

WESTFIELD
3044

4656
100

4770
4744

843

796

668

604

592

538

528

193

314

1201

1077

995

175

125

923

857

49

129

761

718

310

225
ESN 428
DERBY VSP
LOWELL FD
MISSISSQUOI AMB

185

176

195

409

556

652

874

928

89

Page 7

2362

2274

181

183

179

224

2154

180

229

275

14

15

94

99

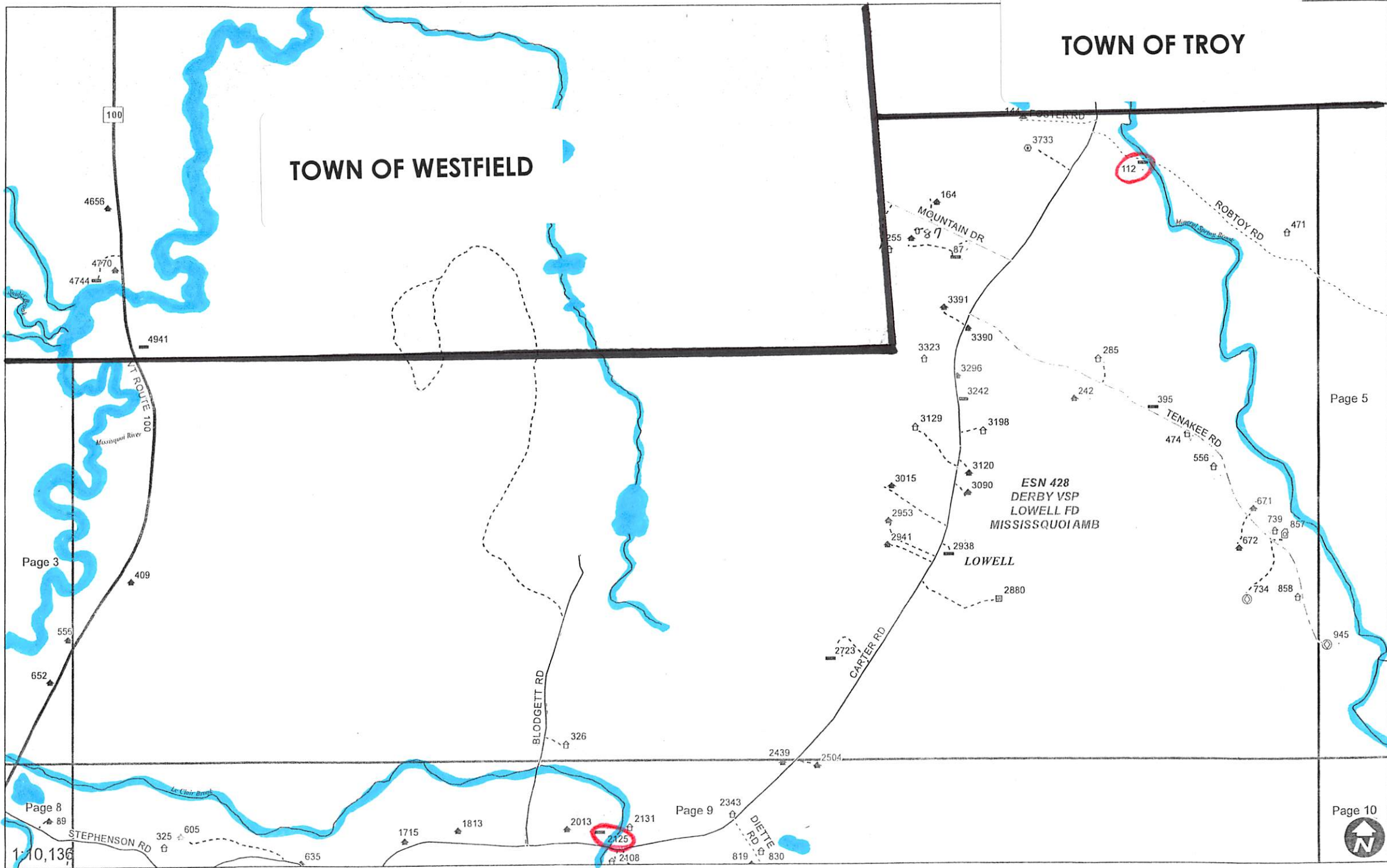
209

100

1242

1007

180



TOWN OF TROY

TOWN OF WESTFIELD

ESN 428
DERBY VSP
LOWELL FD
MISSISSQUOI AMB

LOWELL

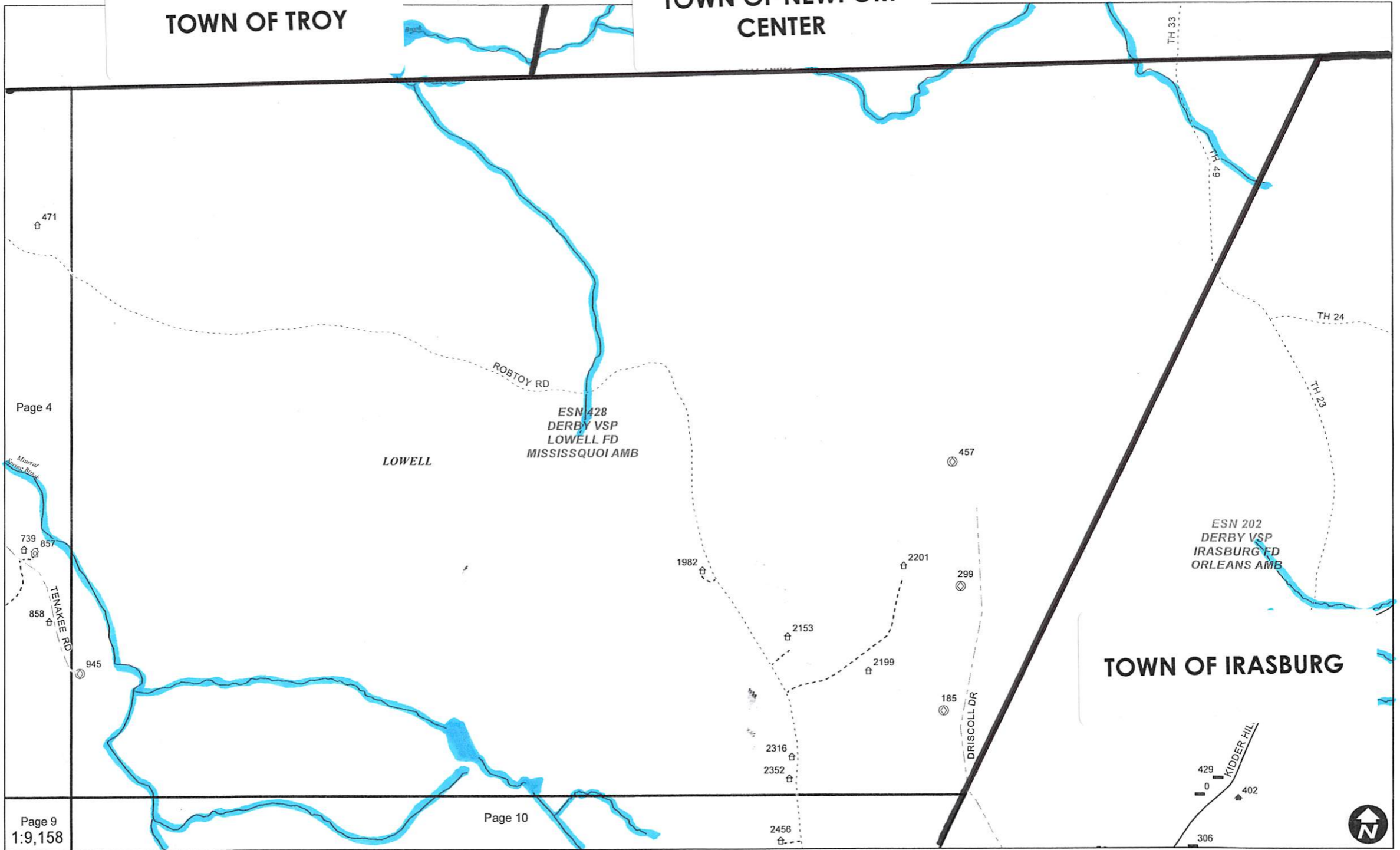
Page 5

Page 10



TOWN OF TROY

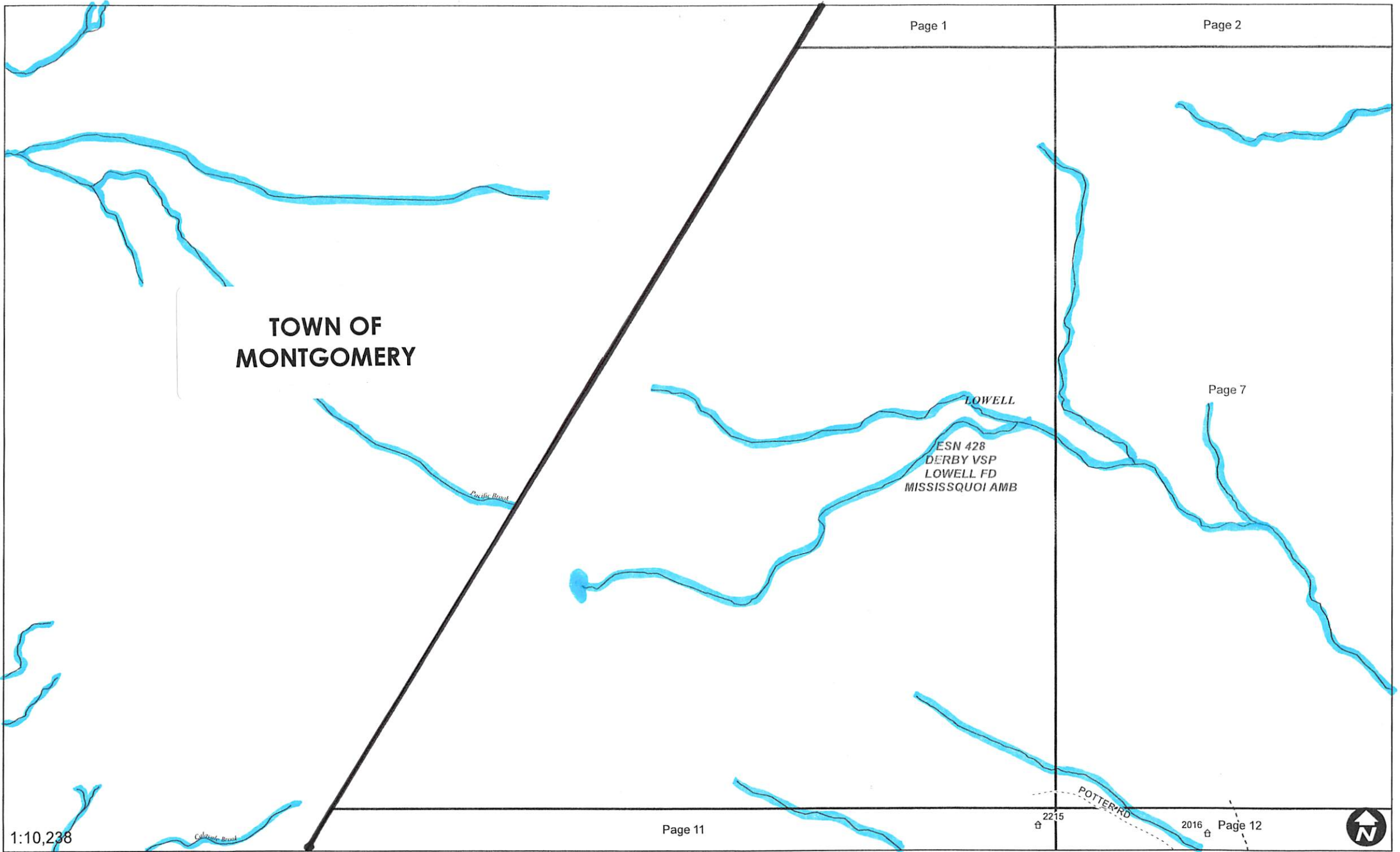
TOWN OF NEWPORT
CENTER



Page 4

Page 9
1:9,158

Page 10



Page 1

Page 2

TOWN OF MONTGOMERY

LOWELL

ESN 428
DERBY VSP
LOWELL FD
MISSISSQUOI AMB

Page 7

2215

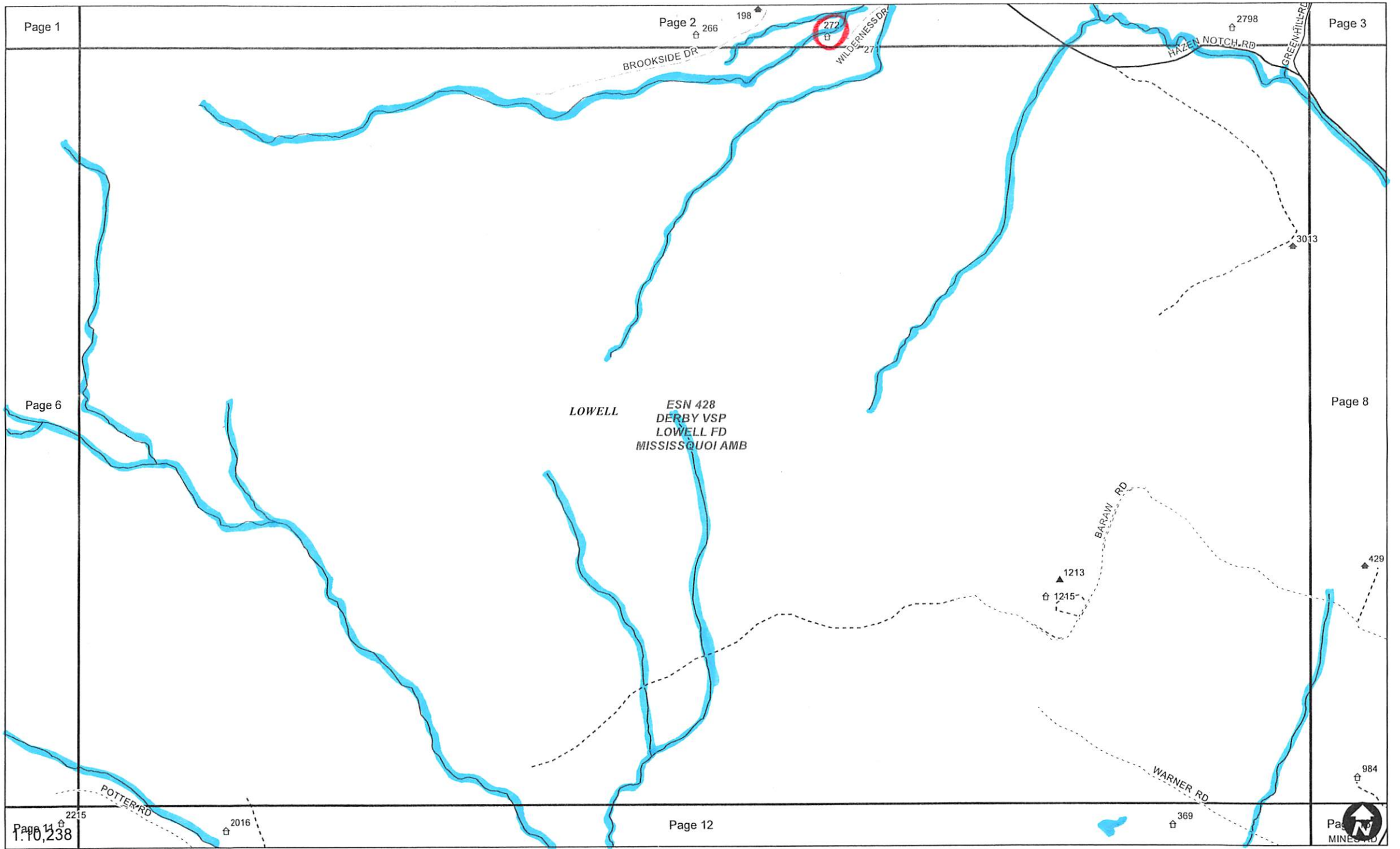
2016

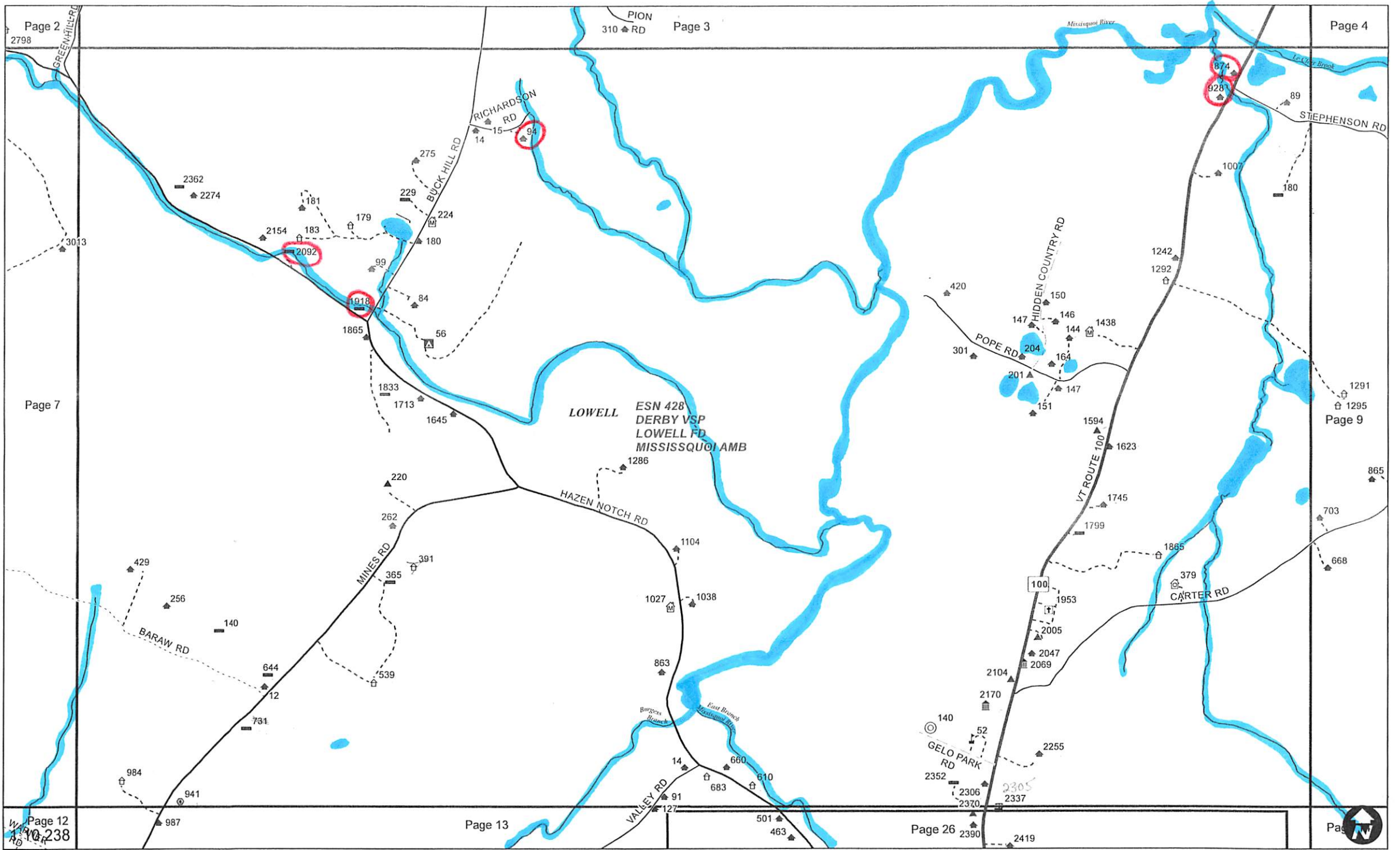
Page 12

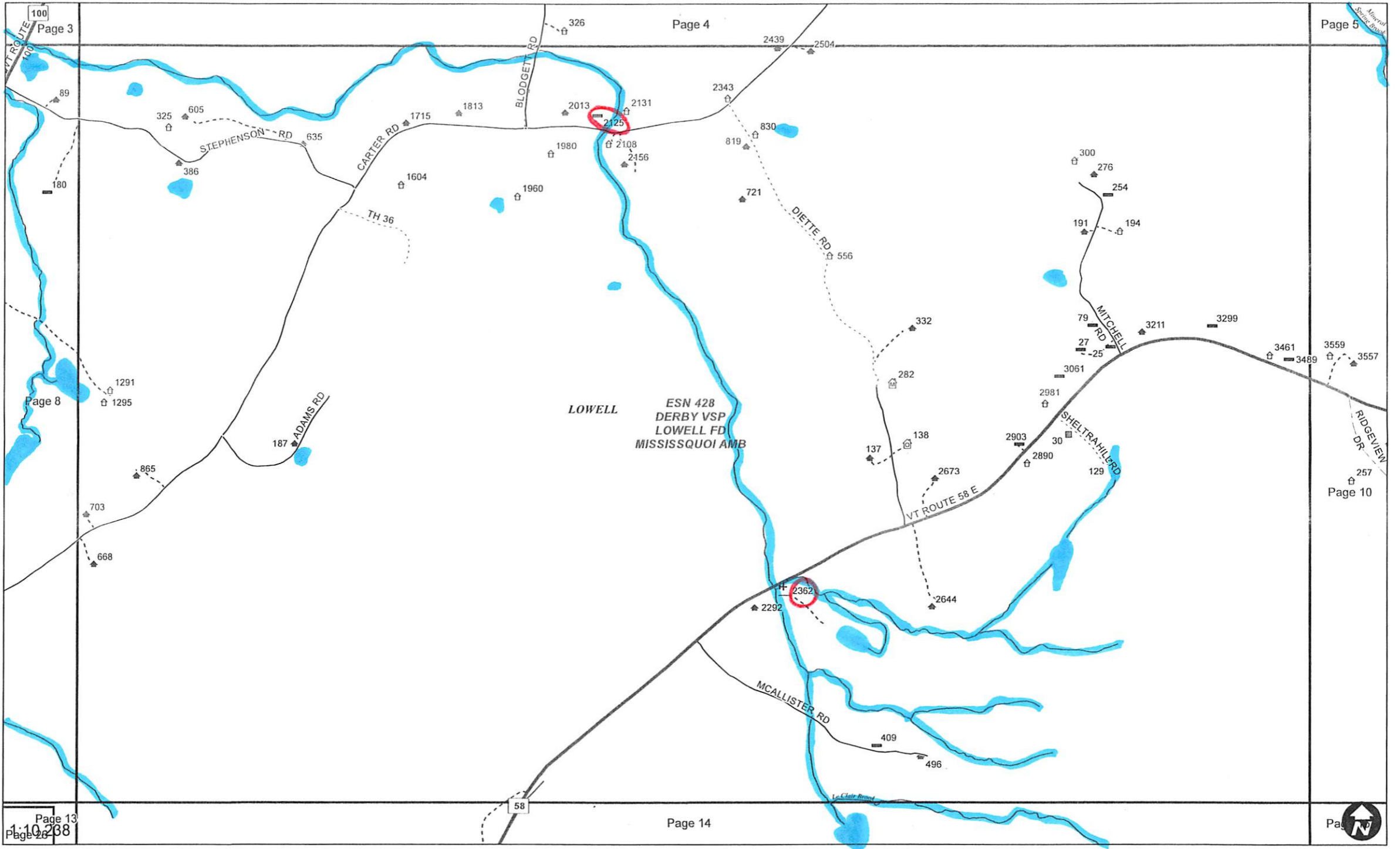


1:10,238

Page 11

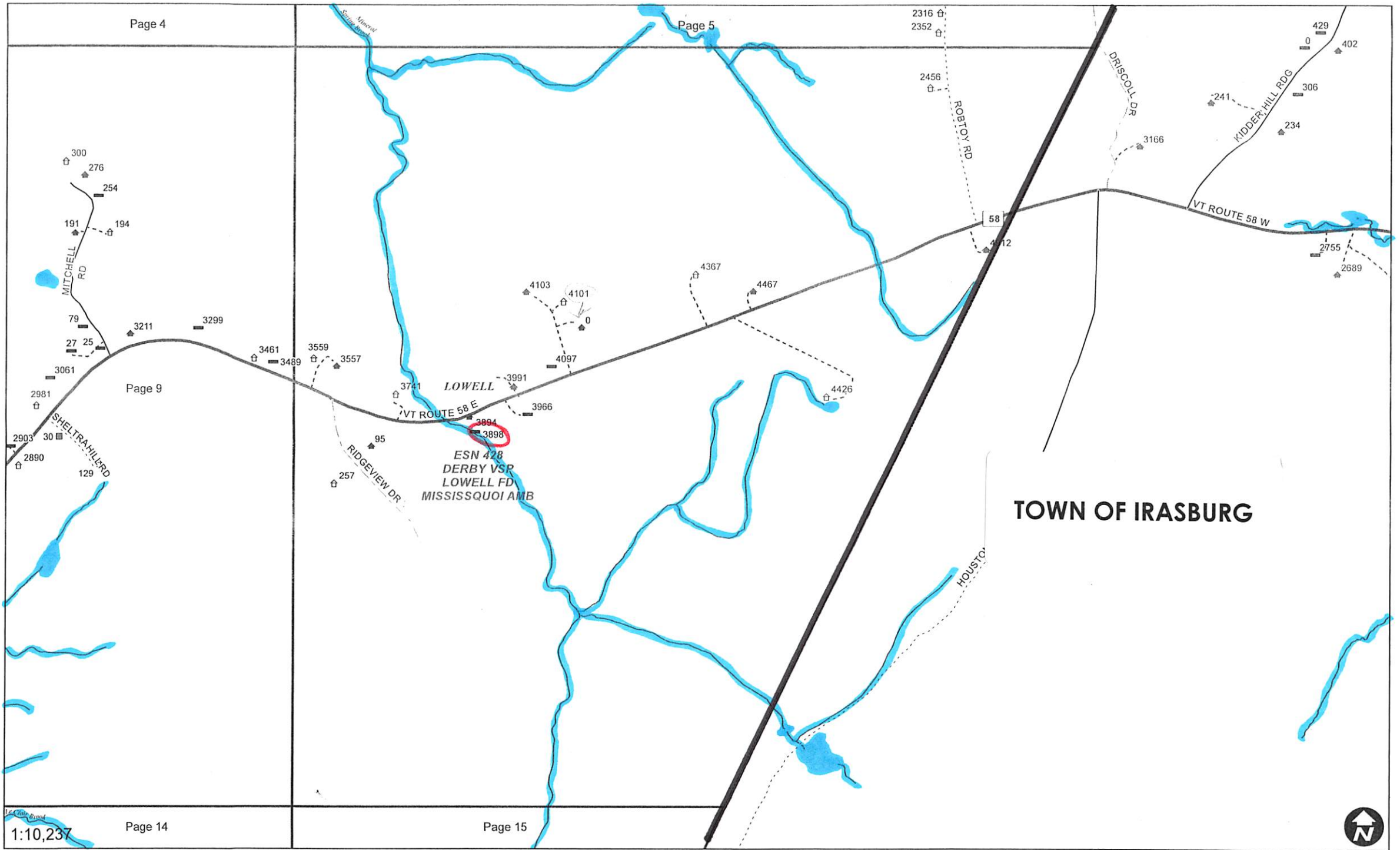






Page 13
Page 14
Page 15





Page 4

Page 5

Page 9

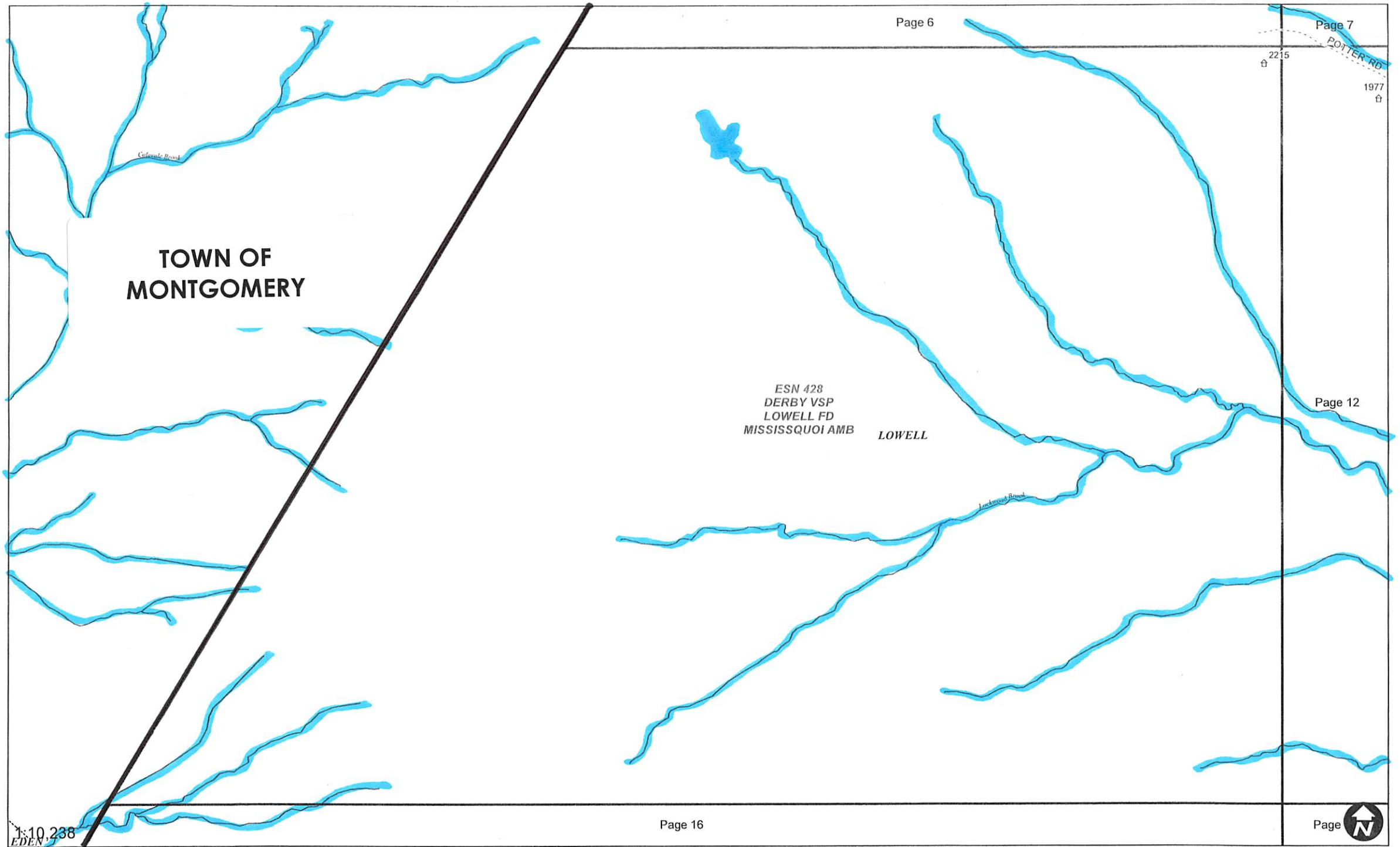
Page 15

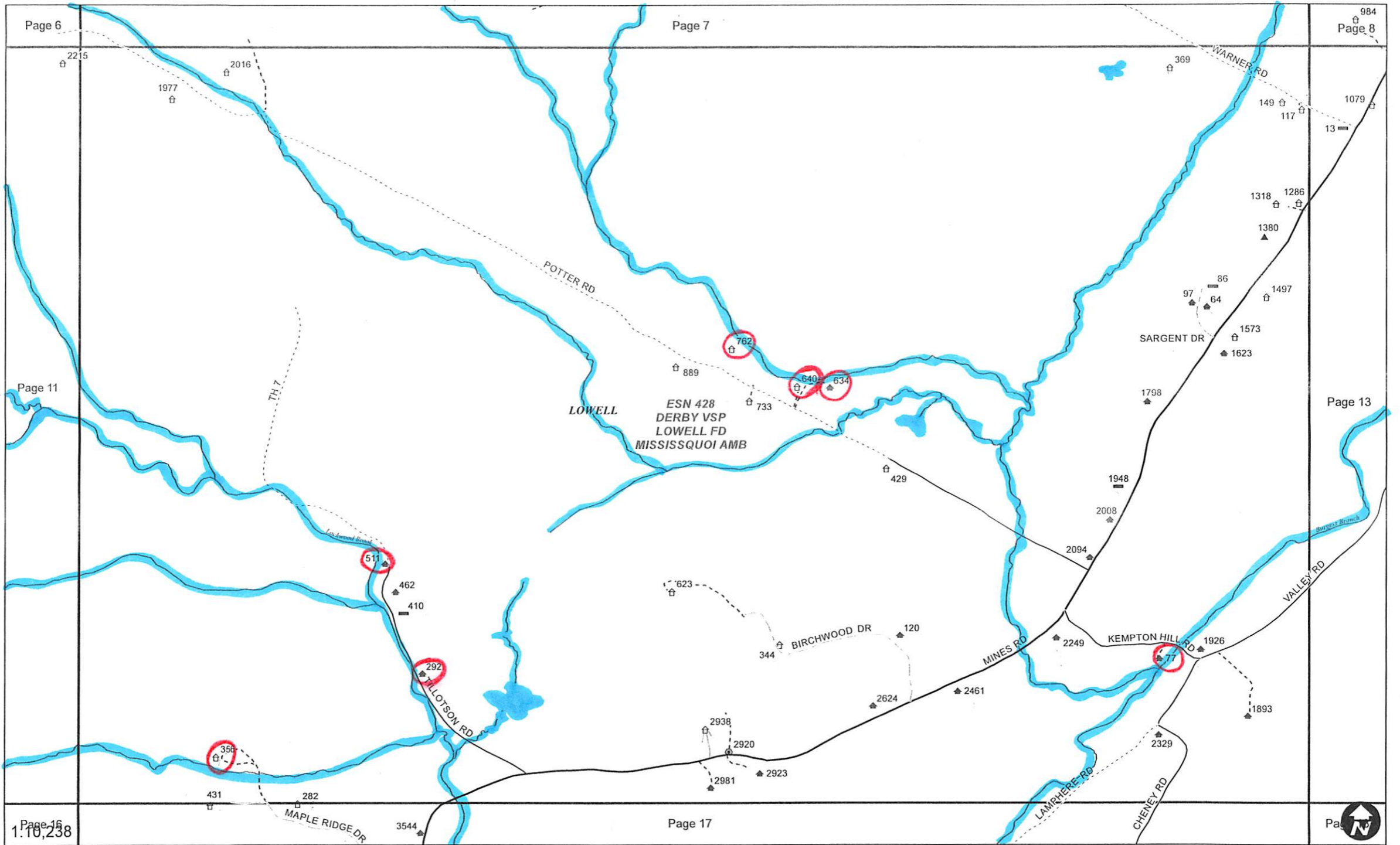
1:10,237

Page 14

TOWN OF IRASBURG







Page 6

Page 7

Page 8

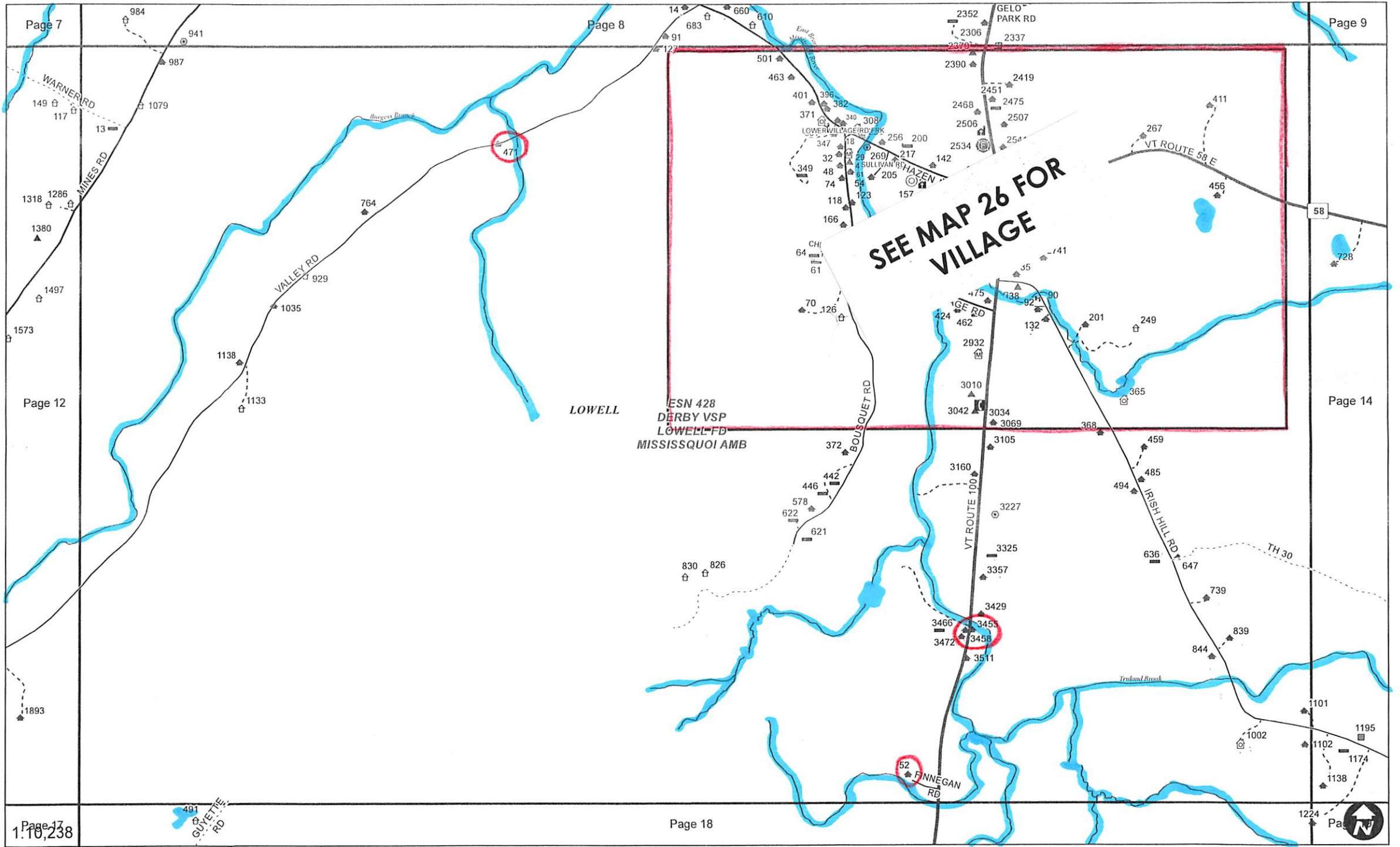
Page 11

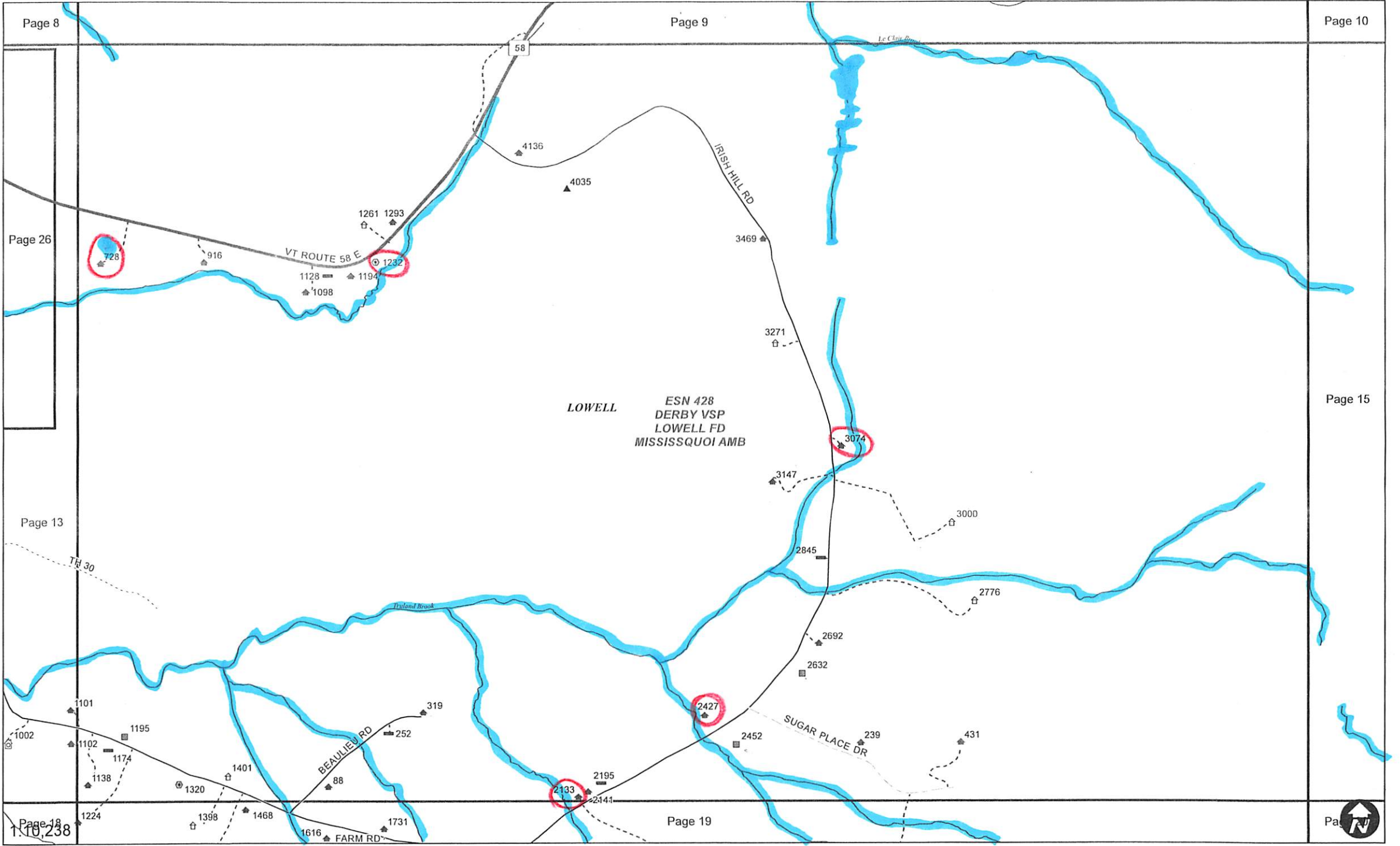
Page 13

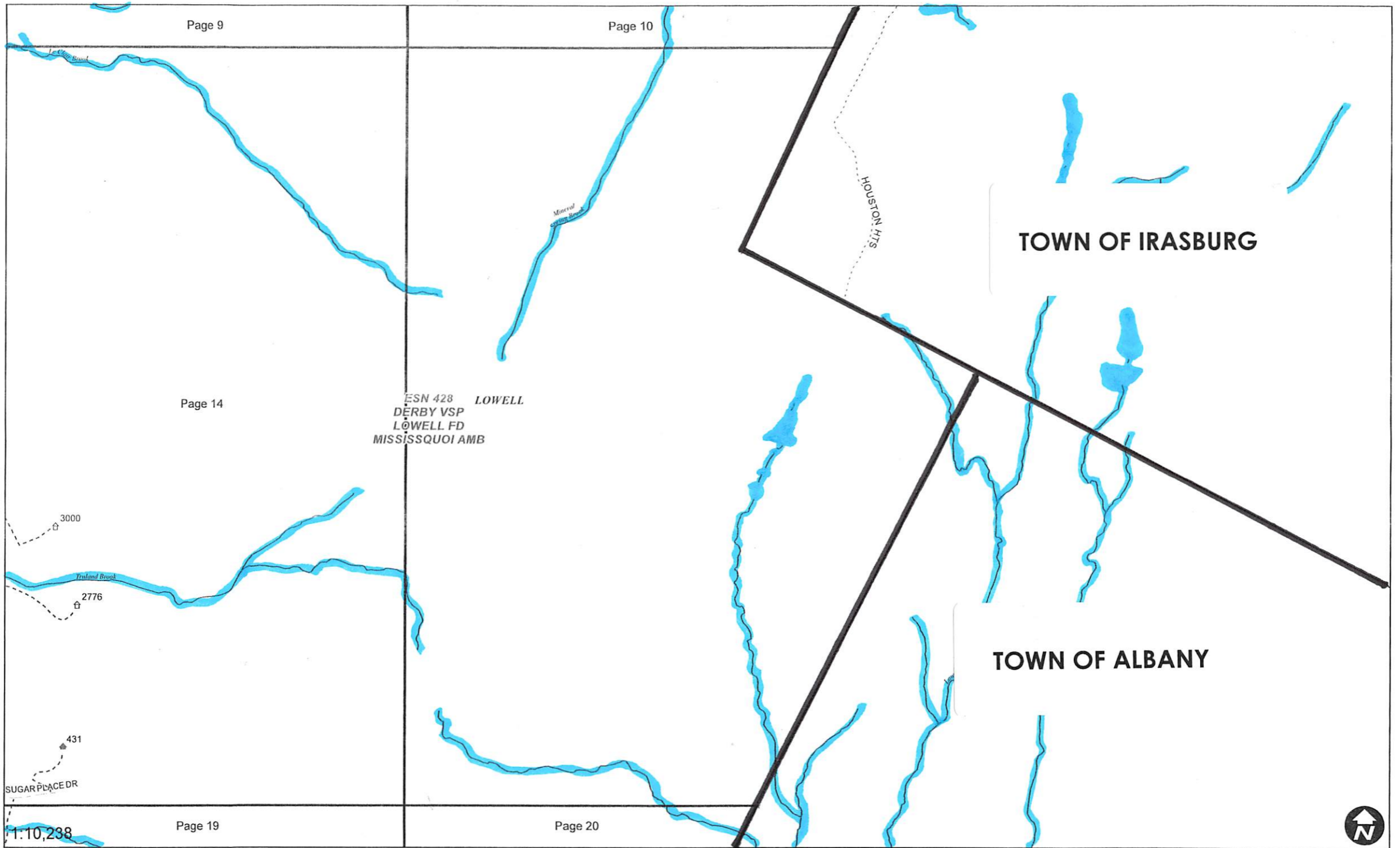
Page 16
1.10.238

Page 17

Page 18







TOWN OF MONTGOMERY

Page 11

Page 12

Page 17

LOWELL

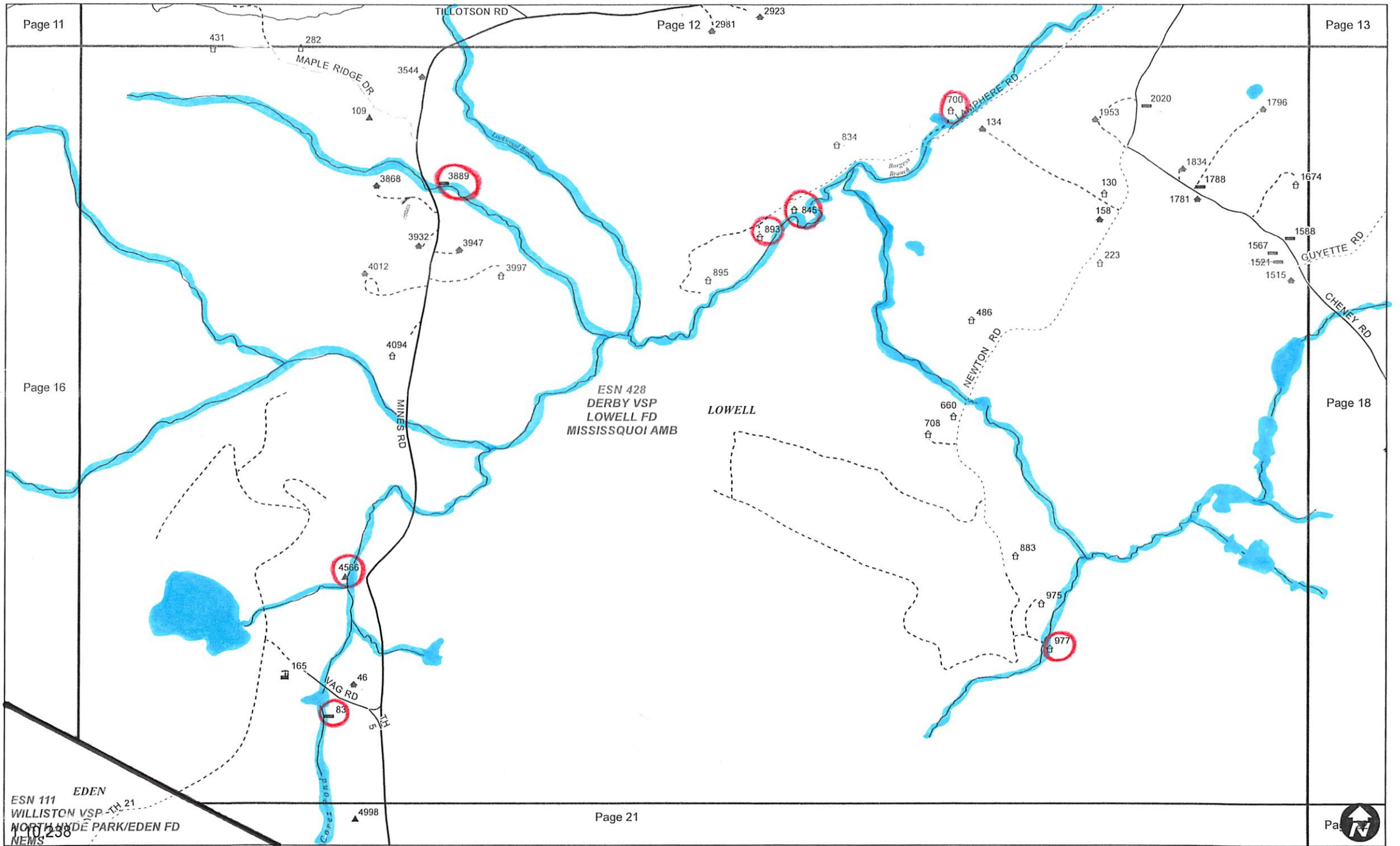
ESN 428
DERBY VSP
LOWELL FD
MISSISSQUOI AMB

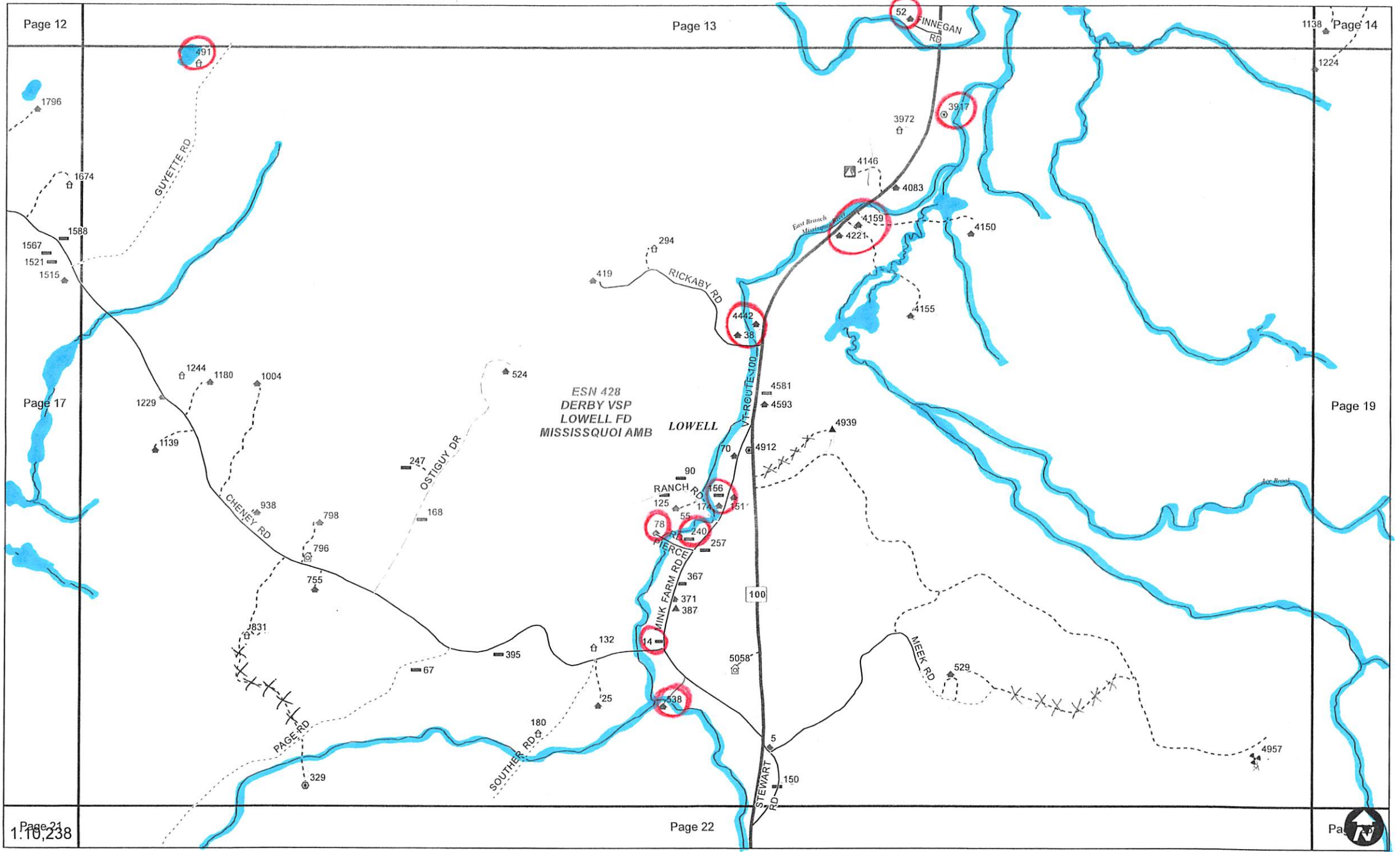
TOWN OF EDEN

OLD MINES RD

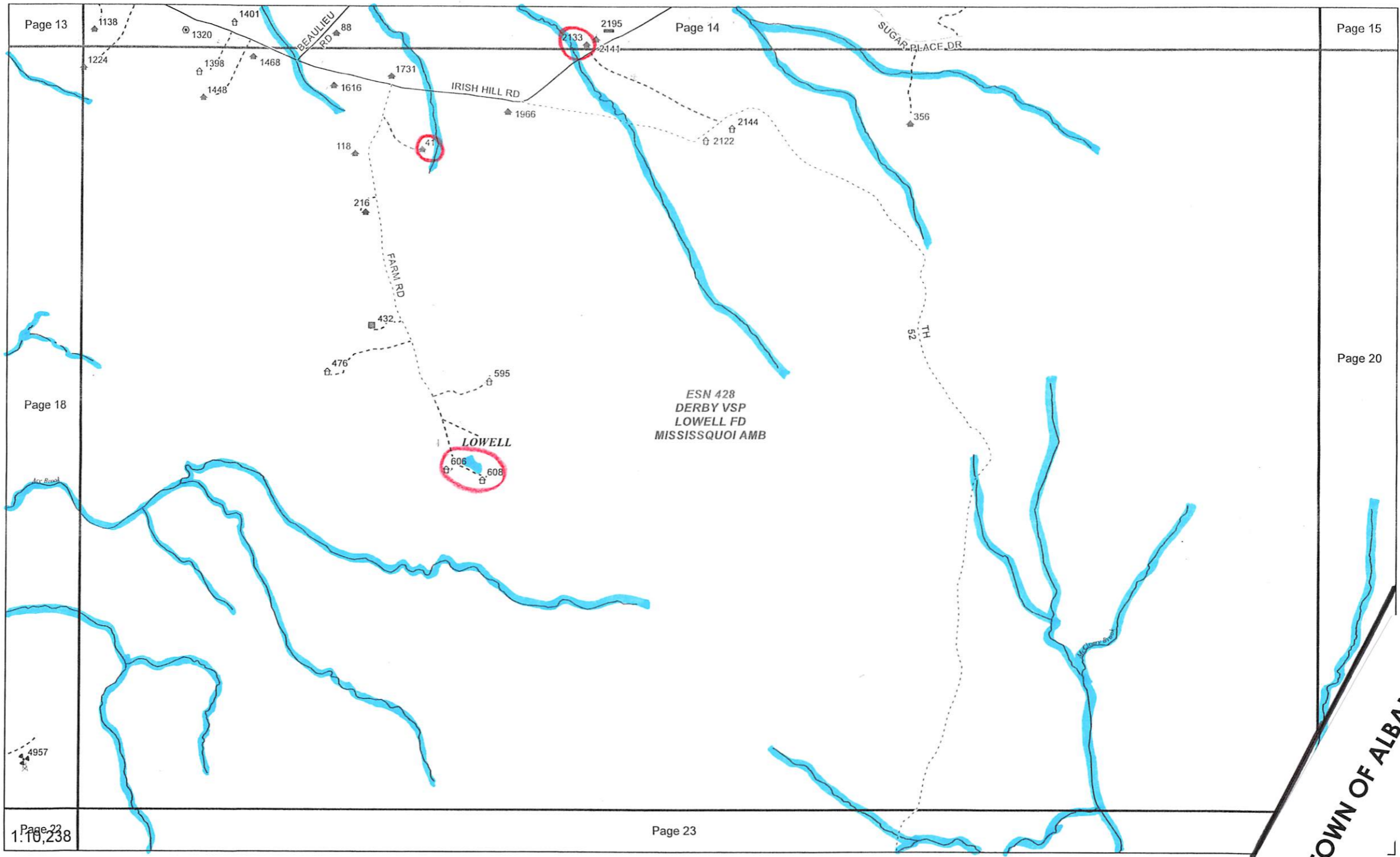
1:10,014



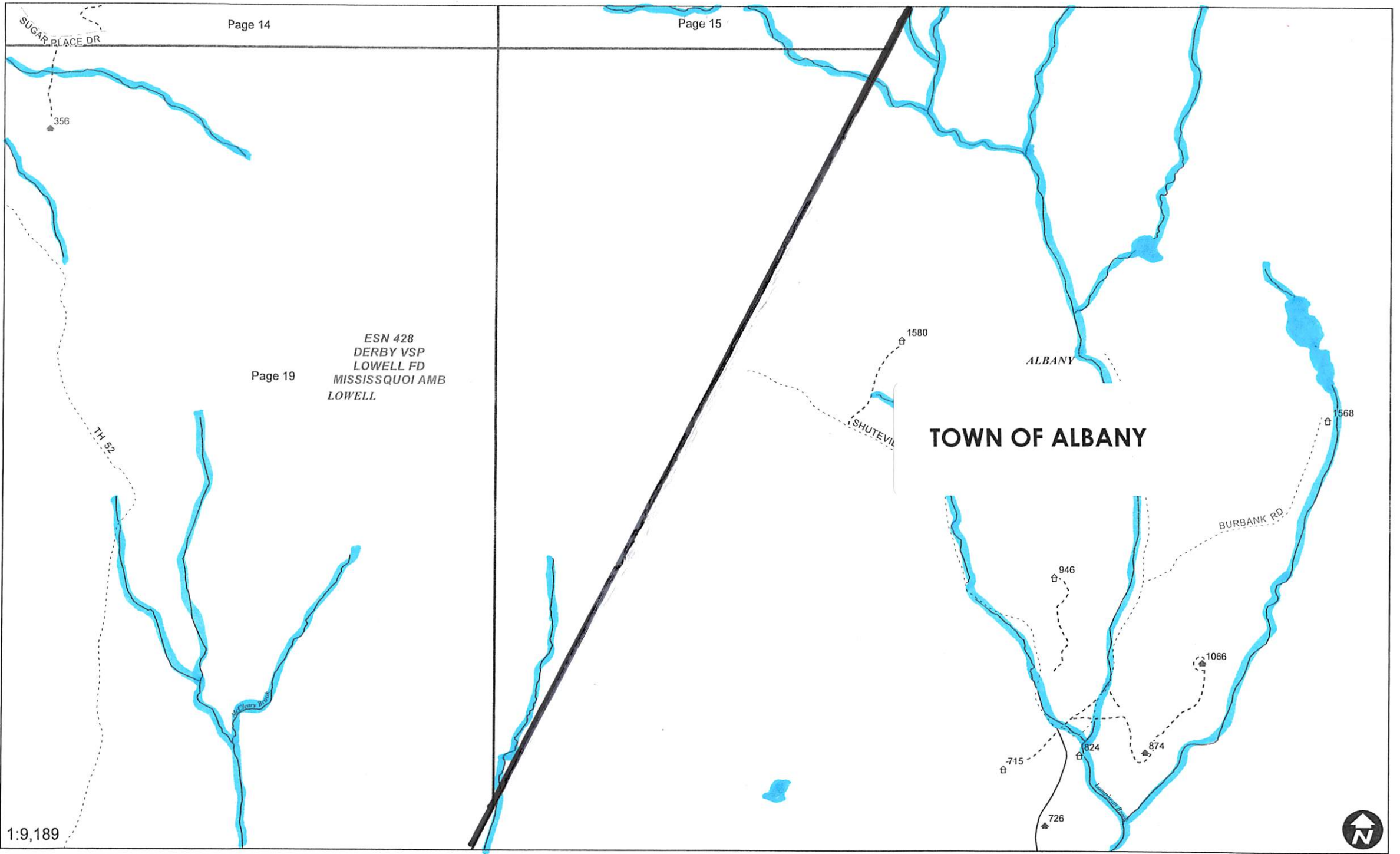




Page 21
1:10,238



TOWN OF ALBANY



Page 14

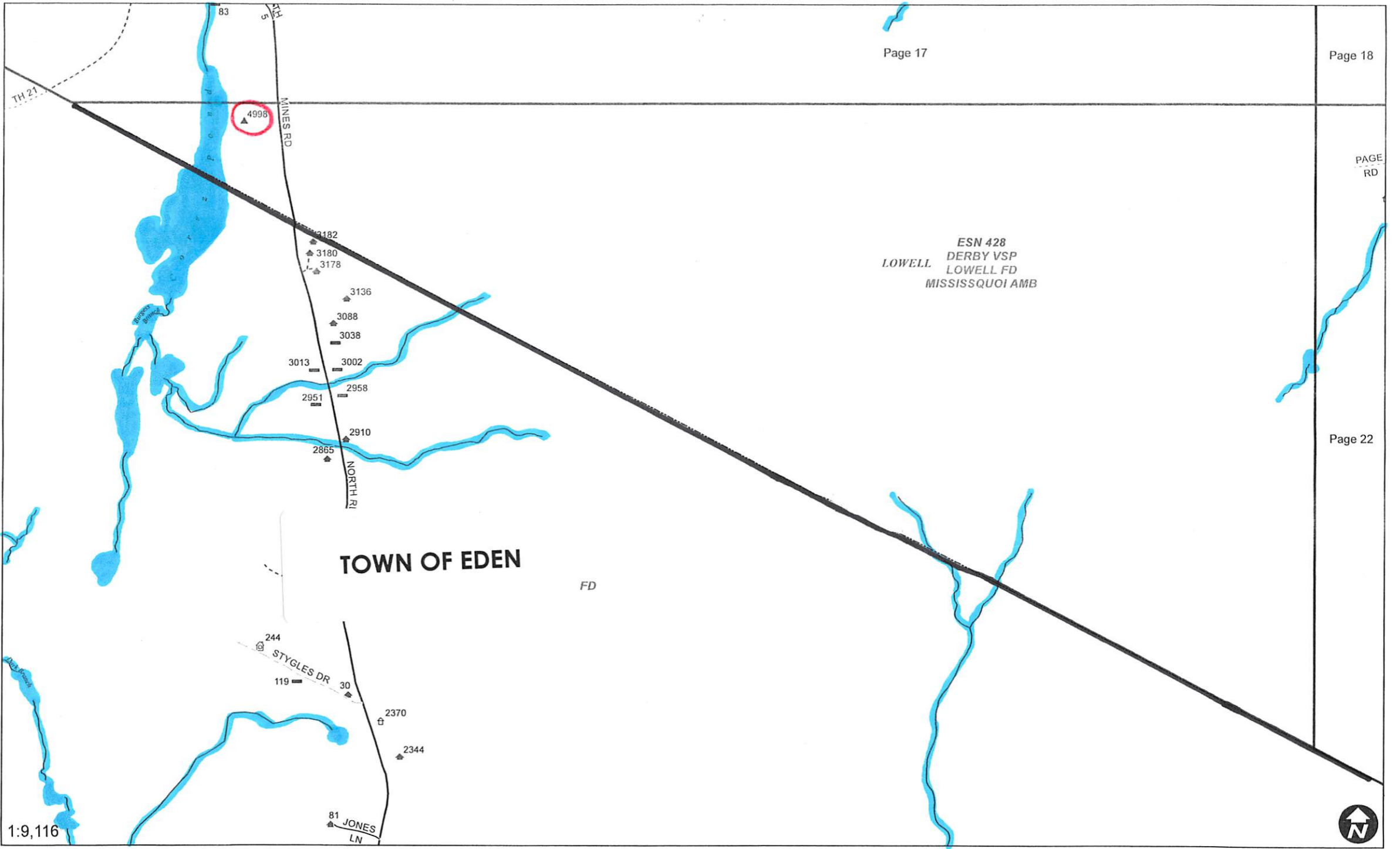
Page 15

Page 19

ESN 428
DERBY VSP
LOWELL FD
MISSISSQUOI AMB
LOWELL

TOWN OF ALBANY

1:9,189



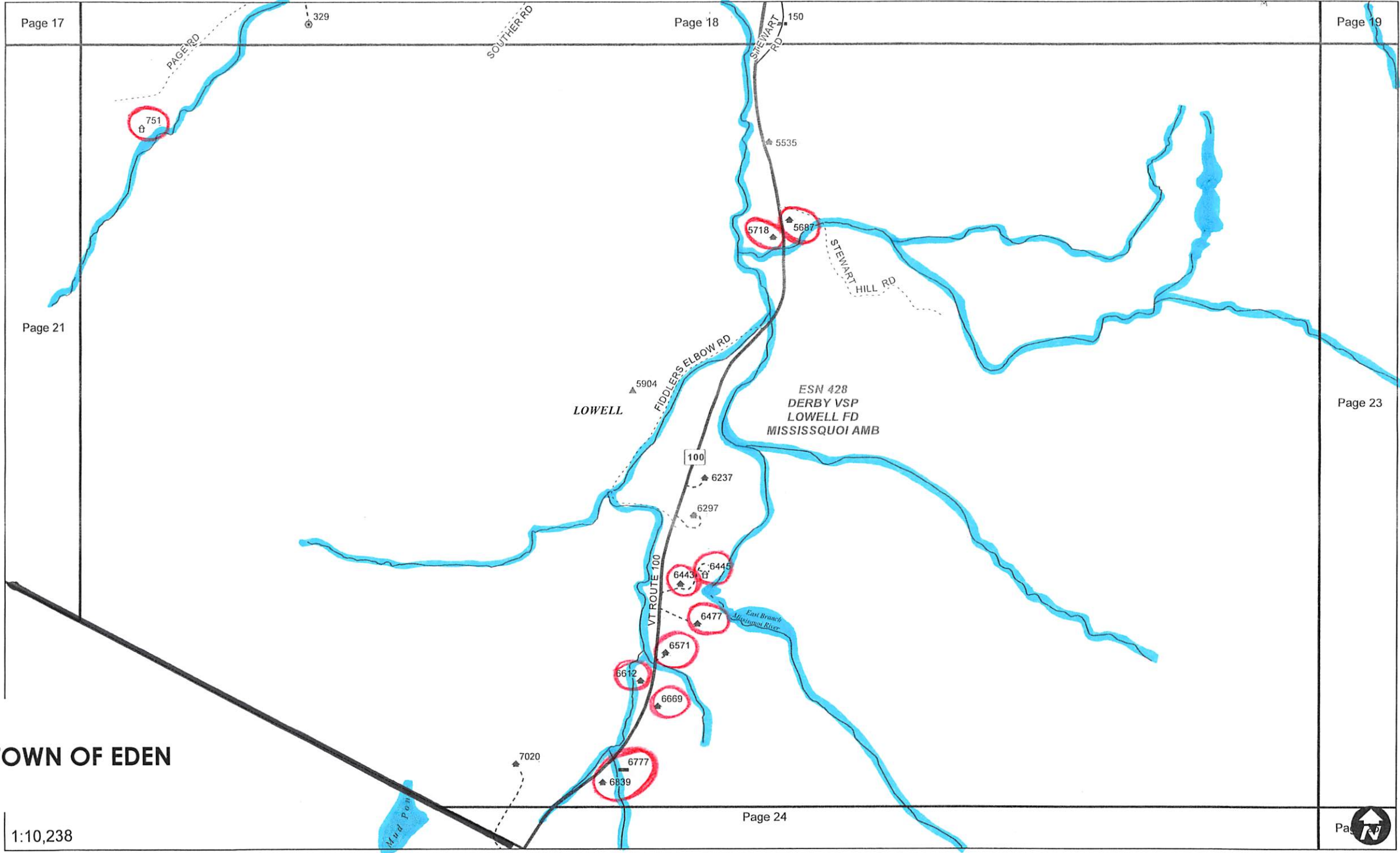
ESN 428
DERBY VSP
LOWELL FD
MISSISSQUOI AMB

TOWN OF EDEN

FD

1:9,116





Page 17

Page 18

Page 19

Page 21

Page 23

Page 24

Page 25

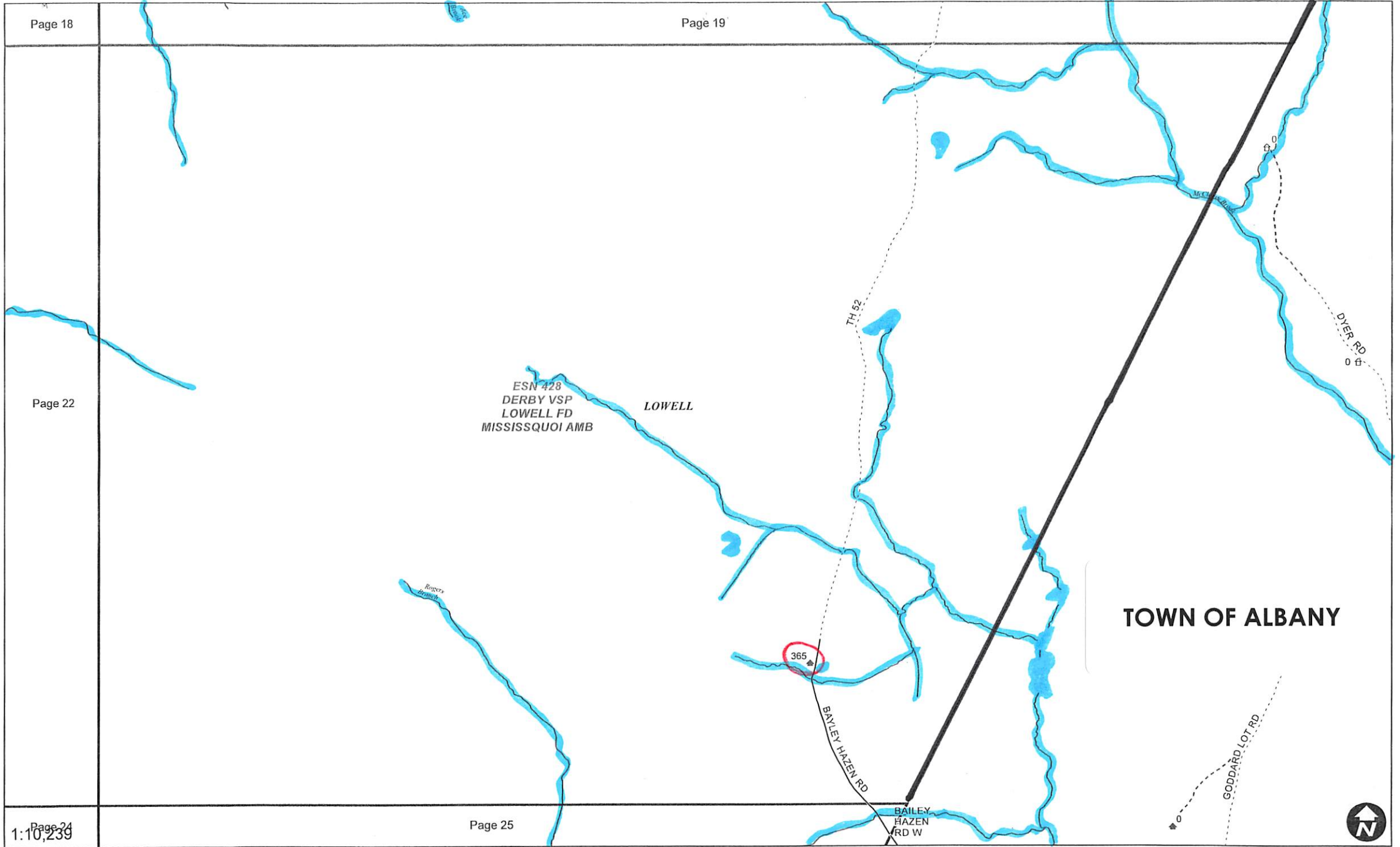
TOWN OF EDEN

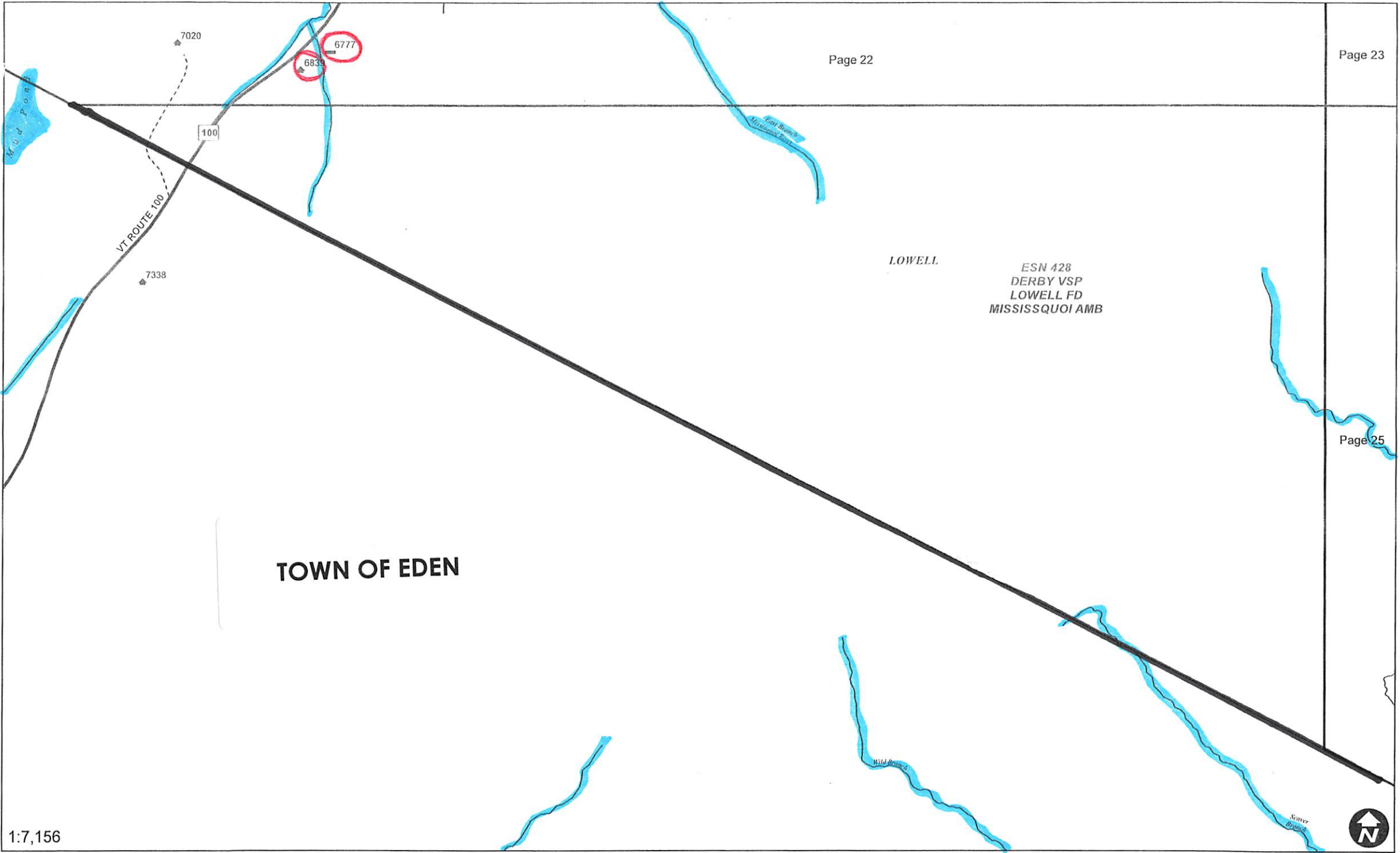
1:10,238

Lowell
Created 5/8/2014

Grid 58616

Page 22





ESN 428
DERBY VSP
LOWELL FD
MISSISSQUOI AMB

LOWELL

TOWN OF EDEN

VT ROUTE 100

100

7020

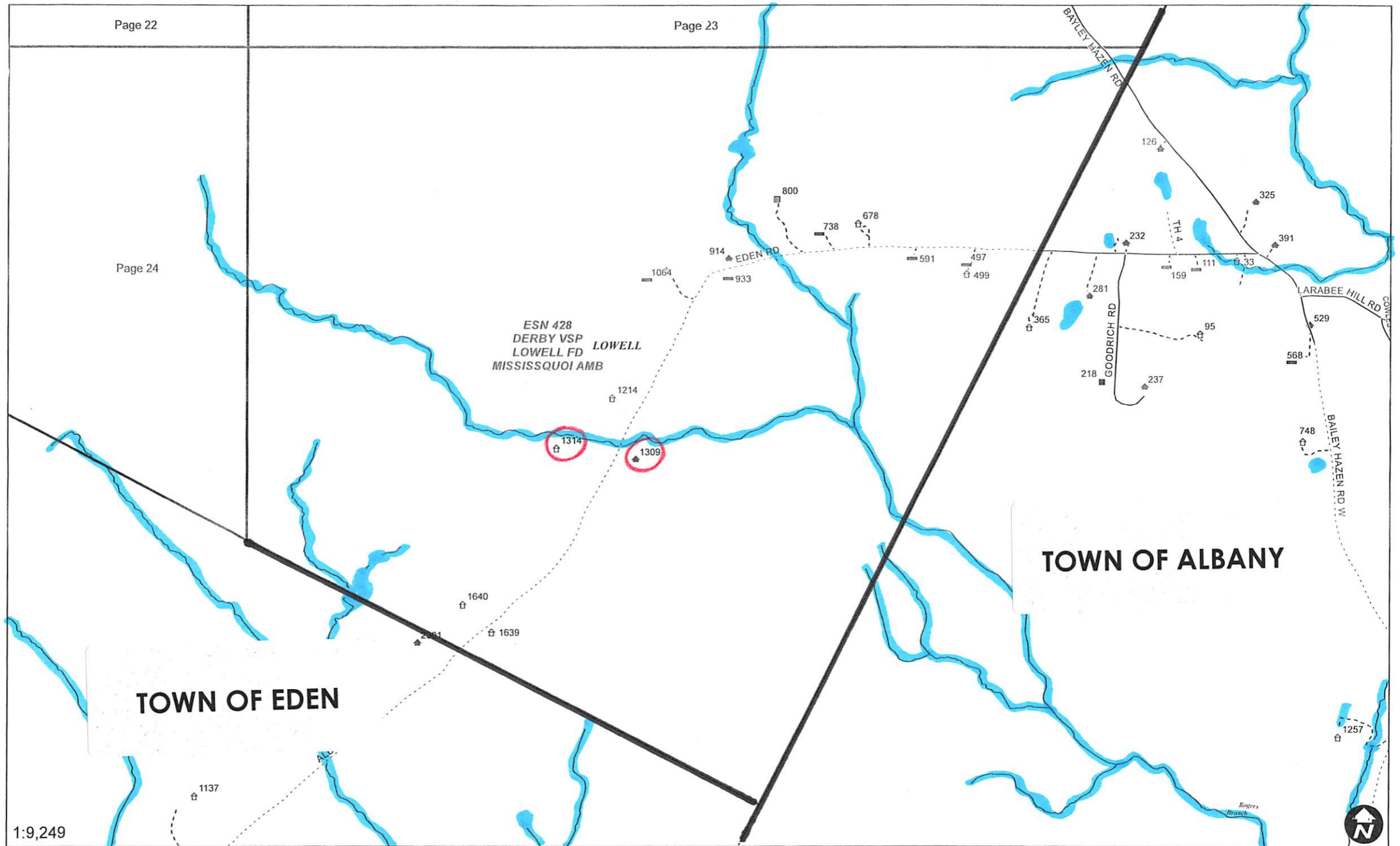
6777

6839

7338

1:7,156





1:9,249

TOWN OF EDEN

TOWN OF ALBANY

ESN 428
DERBY VSP
LOWELL FD
MISSISSQUOI AMB

LOWELL

1214

1314

1309

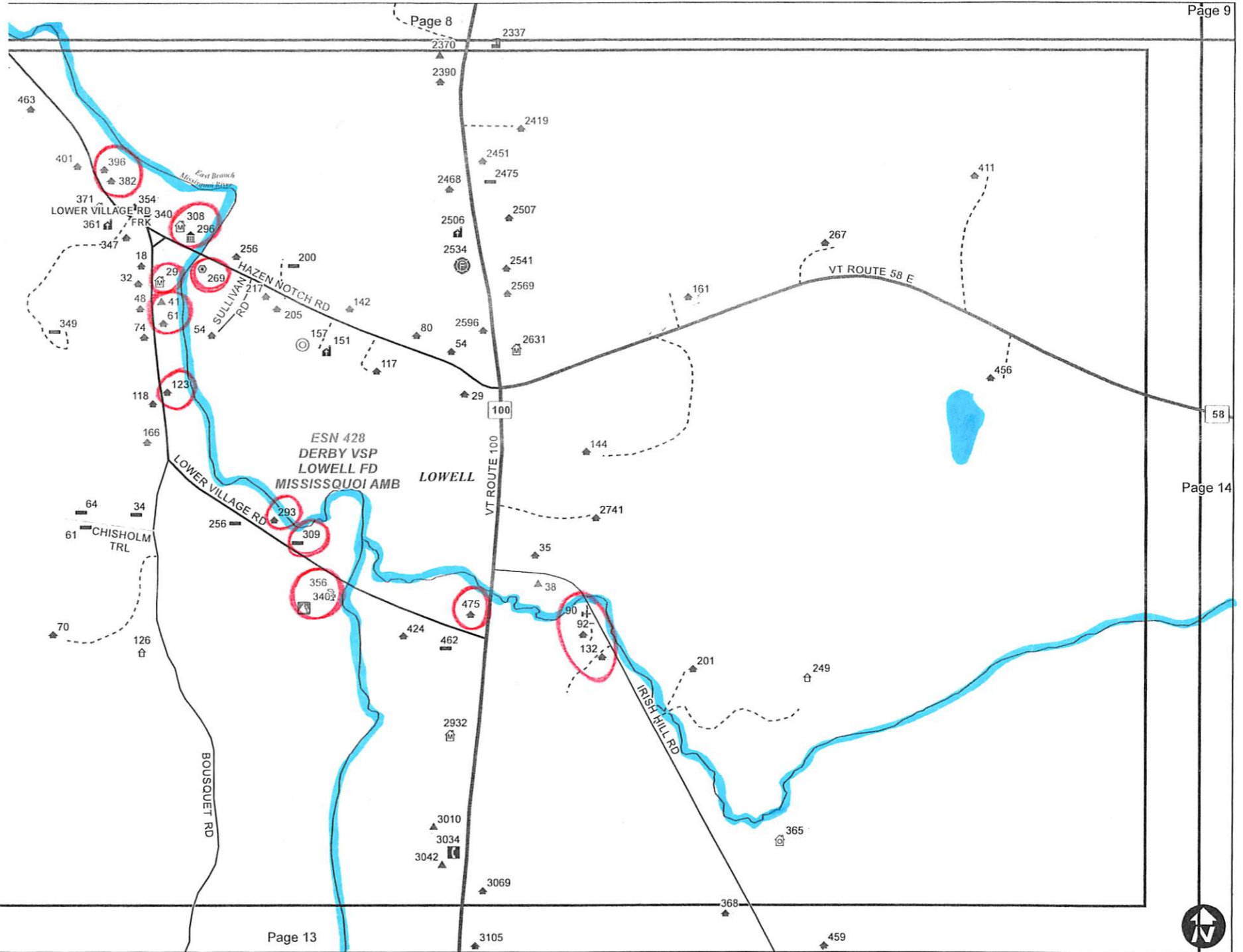
1640

1639

1137

1257

LOWELL VILLAGE



1:5,119

Page 13

Page 9

Page 14