






Inset map scale - 1:24,000

Proposed Land Use


Town of Stratton, Vt.

May 2009

-  Recreation (Intensive) District
-  Commercial/Residential Districts
-  Conservation Districts
-  Public, Quasi-Public & Public Utility District
-  Residential District
-  Growth Area Boundary

Sources:

- Proposed Land Use area boundary data were developed by Cartographic Technologies, Inc., Brattleboro, Vt. using existing digital data of roads, topography, and 1998 town tax maps.



0.5 0 0.5 1 1.5 Miles

1:48,000