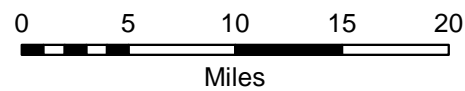





Sources: Esri, USGS, NOAA






W:\154820\_TenWest\Apps\BPA\REF\ECSS\_386\_ProjectLocation\ProjectLocation.mxd - Revised: 2019.11.22 By keavennd











**Project Components**

-  Substation
-  Series Compensation Station
-  Project Route

**Base Features**

-  Interstate Highway
-  Major Road
-  CAP Canal
-  State Boundary
-  County Boundary

**Land Status**

-  Bureau of Land Management
-  Bureau of Reclamation
-  Colorado River Indian Tribe Lands
-  County
-  Department of Defense
-  Private
-  State
-  USFWS

**Ten West Link  
500kV Project**



**DCR Transmission, LLC**