

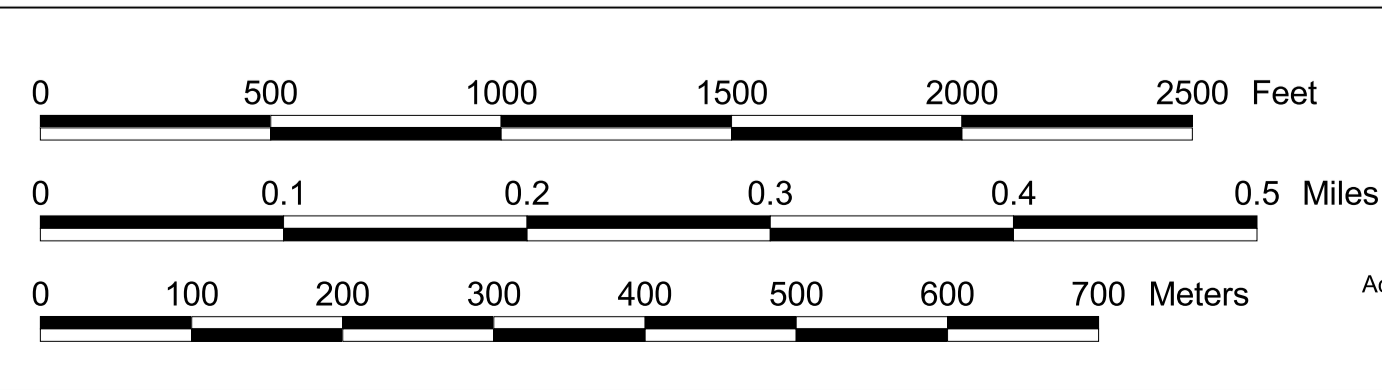
Disclaimer: Cartographic Technologies, Inc. (CTI) assumes no liability as to the sufficiency, accuracy, or the user's interpretation of the data delineated hereon.

Cartographic Technologies, Inc.
GIS • Mapping • Programming
 P.O. Box 192, Painesville, OH 44068
 cartographictechnologiesinc@gmail.com

Current To:
 April 1, 2023

Map Scale 1:5,000
 1 inch equals 416.7 feet
 1/2 square inch equals 1 acre
 1 square inch equals 4 acres

This map is for assessment purposes only. It is not to be used for the determination of property line locations, or legal title descriptions, conveyances, or determinations.



Acreages


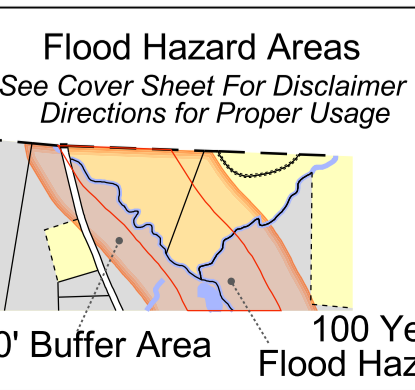
Ac. Calculated	42
Ac. Surveyed	42.1

Common Ownership Properties

Lot Acreage	42
Acreage in Grand List (Active Parcel)	42.1
Lot Acreage	0.5 Ac.

- 1 Block Number
- 42 Parcel Number
- 32.2 Ac. Active Parcel Acreage
- 32.2 Ac. Inactive/Lot Parcel Acreage
- 150 Lot Dimensions
- 150 Calculated Dimension
- 1 Sublot Number
- Leader Lines
- Parcel Boundary
- Joint Ownership Parcel Bnd.
- Water Parcel Bnd.
- Town Line
- Right-of-Way
- Private Road
- Trails

- Match Lines
- Land Hooks
- 20' Contours
- Brooks, Streams
- Lakes, Ponds
- Wetlands



Map Sheet #4
 OrthoPhoto Sheet 120068
 Bondville

	2	3	4
5	6	7	8
9	10	11	12
13	14	15	16
	17	18	