

# 'HOLY OF HOLIES' TOMB

## A PROPHETIC PATTERN OF THE CRUCIFIXION

*Place of the Skull and the Cross of Calvary*

by Luis B. Vega

[vegapost@hotmail.com](mailto:vegapost@hotmail.com)

[www.PostScripts.org](http://www.PostScripts.org)

*'Mary stood outside the Tomb Weeping. And as she Wept, she bent down to look into the Tomb, and she saw 2 Angels in White sitting where the Body of Jesus had lain, one at the Head and the other at the Feet. Woman, why are you Weeping? They asked. Because they have taken my LORD away, she said, and I do not know where they have put Him.'* -John 20: 11-13

The purpose of this study is to investigate the Alternate Crucifixion Site of Jesus Christ as researched by the late Ron Wyatt. There is no definite Location attributed other than what the Bible states that the Crucifixion took place Outside the City Walls of Jerusalem at the Place of the Skull or Calvary. This Word is 'Skull' in Latin and Golgotha in Aramaic.

This study seeks to show that there are some unique Mathematical Relationships based on Time and Distance and are specifically related to the Phi Ratio from the Purported Site that Ron Wyatt researched and dug-up. One possible Location of the Crucifixion Site of Jesus is believed to be on top of the Skull-Looking Grotto, adjacent to Jeremiah's Cave. This Location is just outside the Damascus Gate to the North of the Old City of Jerusalem.

The Grotto Skull Façade does appear to be that of a 'Skull' although it has been defaced by both Muslims and Jews over the Centuries. Presently, the Skull Façade borders a Bus Terminal Parking Lot. If this was the Locale of where the 'Gate' and or Altar that was set up by YHVH in the Garden of Eden, it would be remarkable. It would coincide in that it was the 'Gate' from which Adam and Eve were expelled from the Garden of Eden. Perhaps.

And Flaming Cherub were stationed there as Sentinels. YHVH Sacrificed the 1st Animal, perhaps even a Lamb to cover the Nakedness of Adam and Eve. This Realization became a Sin due to their Disobedience and failure to 'Pass the Test' of Temptation. If this Locale was and is such a Prophetic Place, then they truly have 'Covered-Up Paradise and put up a Parking Lot', as a Popular Song once stated.

In terms of this Place of the Skull, there are some Unique Measurements that are Approximate, but very telling. Given the Schematic Layout of the area of the Garden Tomb, it appears that there are 3 Main Prophetic Points of Interest that will be Examined. These 3 Locales are the Skull Façade, the purported True Crucifixion Site of Jesus and the Garden Tomb. Amazingly, all these 3 Points appear to be Geographically in Phi Ratio Distance to each other.

## **Cross of Calvary**

If one starts with the Skull Façade, it would prove that the Endpoint, that being the Garden Tomb would Triangulate to the Crucifixion Site. This study does suggest this Mathematical Correlation, based on the Phi Ratio Spiral Depiction, is Valid. It would incorporate the divine Templates and the 'Signature of the Creator' as seen in other Prophetic Venues, such as when Prophecy occurs.

The Approximate Phi Ratio and Triangulated Crucifixion Site does appear to be corroborated and be the precise Location where Ron Wyatt, the Amateur Archeologist, purported to have Discovered the place where the Carved Out 'Billboard Signs' would have been. This Location is now just below Street Level as the Centuries of Debris and War have accumulated. These Public Notices served to Humiliate the Executed for the Crime they were Sentenced to Death for. Based on the Biblical Account, the Signs were written in 3 Languages, Latin, Greek and Aramaic.

Thus, this study does concur with the findings of Ron Wyatt, that the actual Crucifixion Site was in-between the Grotto Skull Façade and the Garden Tomb. What is rather interesting is that the Skull Façade is approximately 777 Meters above Sea Level. It is just situated below the Pinnacle of Mount Moriah that is an Extension to where the Temple Mount is situated. Given the Phi Ratio Correlation, possibly then the True Crucifixion Site of Jesus would render that elevation at 2520 feet Above Sea Level.

What is the Significance of this? For one, it shows that the places where the Skull Façade, the purported True Crucifixion Site and the Garden Tomb are subject to Prophetic Placement of Distance and even Geographically and Topographically.. This means that their Locations are not Random and subject to the Prophetic Template of the Phi Ratio and Divine Mathematics. This Phi Ratio is understood to be the 'Signature of YHVH'. The Creator perhaps even incorporated it in the very Acts of Implementing and Executing the Plan of Redemption.

Note, from the Garden Tomb to the Skull Façade is approximately 360 Feet. This 360 Number speaks of a complete Circle of Time. From the Garden Tomb to the Ron Wyatt purported True Crucifixion Site is approximately 2520 Inches or about 72 Yards. All these Numerical Coefficients are a Recurring Theme in Biblical Prophecy based on Sacred Gematria that is used in the building of Ancient Pyramids and Sacred Temples. Ron Wyatt did Extensive Archeological Digs and purported to have Discovered the actual Crucifixion Site and the cave that hid the Ark of the Covenant.

The Dome of the Tablets, that this study suggests is where the Holy of Holies once stood has some unique Mathematical Distances linked to it. For example, it has a 322 Degree Heading to the purported True Crucifixion Site as Postulated by Ron Wyatt. There are approximately .72 KM to the site as the Sacred Numbers suggest and also used by Esoteric Secret Societies. The Angle to the Skull Façade is at a 33 Degree Angle also.

## Place of the Skull

It is thus suggested that in 32 AD, Jesus at an Approximate Age of 33 was Crucified on a Wednesday from 9am to 3pm, and on a technical Sabbath. He was buried that Same Day before Sundown and Rose at that Same Time before the Sabbath on that subsequent Saturday. The following is from the purported Dome of the Tablet, the True Holy of Holies.

*To The Skull Façade = 33 Degree Angle*  
*To The Crucifixion Site = 322 Degree Heading*  
*To The Garden Tomb = Approximately .72 KM*

*Skull Façade is approximately = 777 Meters Above Sea Level.*  
*Crucifixion Site is approximately = 2520 FT. Above Sea Level.*

Currently, the Pinnacle of the Skull Façade is occupied by a Muslim Cemetery. In terms of the Nefarious Association with the Skull Façade is that the Luciferians incorporate several Motifs in an attempt to Blaspheme the Work of Jesus Christ on the Cross of Calvary. One such prominent Motif is the Skull and Bones with their Skull and Cross-Bones Insignia and the Number 322.

This Fraternal Order came from Germany and has its Branch in the USA where Selected Prominent People are positioned into Power to Rule, presently. But it is only Temporary in Lucifer's World Orders. The skull represents the Place of the Skull. The 2 Cross-Bones represent the Cross on which Jesus was Nailed and was Executed.

Notice however, that it can be also construed as a Swastika as the Cross-Bones can be made out to configure that. Then there is the Number 322. This is the Number of Degrees of the Ley-Line from the Holy of Holes on the Temple Mount to the Skull Façade. Of course, this Argument and Theory are suggesting that the True Holy of Holies is situated where the Dome of the Tables currently is at. It is just North of the Temple Mount.

The Number 322 is also attributed to March 22 around the Spring Equinox and also the 322nd Day of the Year falls on November 17. This Day commemorates when Noah entered the Ark and Judgment fell upon the World with the Flood. The Luciferian Motif is a Mockery of the Death of Jesus. The Bible attests to the fact, that Lucifer and his Fallen Minions gathered on that Day of Jesus' Crucifixion Site to Witness what they thought was the Doom of GOD the Son, through His Death and thus, Victory over YVHH.

Little did they realize that it was through Death that Jesus, as the Promised Messiah, Destroyed them all by Death. Many believe the Purported Crucifixion Site as discovered by Wyatt could have been the place where Abraham, as the Type of GOD the Father, attempted to Sacrifice Isaac, the Type of GOD the Son. This Location at Golgotha would have been more adequate for Goats and Sheep to wander, as the Temple Mount Platform was a Threshing Floor for the Grain Harvests.

Furthermore, this study purports that the 3 Locales had essentially served as Star-Gate or a Portal Entry into the Divine. How so? The Garden Tomb is from where Jesus Christ stepped back into Time and Space to another Dimension, Abraham's Bosom. The Second Place is that of the Holy of Holies, in that it was where YHVH met Face-to-Face with the High Priest on Yom Kippur. The combined Ground Length from the Garden Tomb to the Holy of Holies on the Temple Mount to the Mount of Olives Dome of the Ascension Point, is a total of the following Measurements.

*Distance combined from Garden Tomb to Holy of Holies to Dome of Ascension.*

= 1666 Yards  
= 5555 Feet  
= 111 Degree Heading  
= 120 Degrees Combined Angles  
= 999 Smooths

Then there is the Dome of the Ascension where according to the book of Acts, Jesus was Lifted-Up to Heaven as through a Door or 'Portal' in the Presence of His Disciples. Thus, the Prophetic Typology of the Crucifixion Site Echoes how Isaac carried the Wood as a Prophetic Foreshadowing of the Son, Jesus also carrying the Wood of the Cross that became an Altar. Perhaps it was the very same Site of Calvary. It would be then the Place of The Test, much like it was for Adam and Abraham.

In the case of Jesus, He was also Put to the Test, as the Last Adam. In this case, Jesus like Isaac resigned to be the Willing Sacrifice. Thus, it was not a Murder and not a Human Sacrifice. Abraham 'passed' the Test. He was prevented from doing so by the Angel. However, it was a Place, again, the Precise Spot where Abraham had set-up the altar where another Father and another Son performed the Act in Isaac's Place. This Altar was the Crossroads of Humanity in a sense where the Silk Road convened and the 3 Continents met, of its Peoples and Commerce, Languages, Religions and Politics, to this Day.

Concerning Wyatt's Assertions? It would make sense that the Crucifixion Site did not take place atop the Skull Façade but facing South, at the Street Level. It was next to the Entrance of the Garden which belonged to a Rich Man named Joseph of Arimathea. This Roman Crucifixion Location would have drawn the Crowds and would have had Maximum Exposure as Jerusalem was packed with Jews from around the World to observe the Passover and the Subsequent Feasts of Unleavened Bread and the Feast of First Fruits.

The Roman Crucifixion Method was Designed to inflict the most Pain and Duration possible. Crucifixions were intended for a Public Setting for Maximum Exposure and Humiliation and being stripped Naked. This purported Crucifixion Site is just outside the Damascus Gate. To this Day it is the Busiest Intersection of Humanity, there is in Jerusalem. Thus, this study Proposes that the timeline of Passover is considered a High Day Sabbath and the Preparations were made beforehand as no Crucified Men could be left on a Tree on Passover.

## **Ark of the Covenant**

Every Crucified Man had to 'Die' that Day and be Buried in Haste. This is why the Roman Soldiers took a Hammer to break the Knees of the Executed Ones on the Crosses, so they could Asphyxiate faster and Die. The Roman Soldiers were surprised when they got to Jesus. He was already Dead. This corroborates the Biblical Account that Jesus was not 'Murdered' but that He chose the Place and Timing of giving-up His Life as a sacrifice.

If the Assertions of the Crucifixion Site, according to Ron Wyatt, are Valid and Accurate, then the Redemption Plan for Humanity, as taught in the Old Testament was literally fulfilled at that Point in Time and Space, even Geographically. Based on Ron Wyatt's Assertions and Eye-Witness Account, the Blood of Jesus ran down the Crevasse some 40-Yards/36 Meters deep, to where the Ark of the Covenant was and is hidden in a Casing.

The Lid fractured due to the Great Earthquake as recorded in the Bible. So powerful was it that the Rocks were split open to include the base of the Cross. Furthermore, the Blood Sample that was taken by Wyatt was Analyzed. It produced only 1 Set of 24 total Chromosomes. A Normal Human Being has a total of 46, half from each Parent. The Blood Sample had 23 XX Chromosomes but also a 24th Male Y Chromosome. This essentially confirms a 'Virgin Birth' as the Y Chromosome determines the Sex of the Child. The

Blood Samples taken from that of the Shroud of Turin is also a XX 23 + 1 Y Chromosome Type. This is the same Type as found in the Shroud of Turin and the Ark of the Covenant from Ron Wyatt's account and sample. According to Ron Wyatt's, he dug through to the Cave where the Ark and the other Main Temple Furnishings were hid-away before the Babylonians came and led Judah to the Captivity or 2nd Diaspora. Out of the Inventory described of what was taken to Babylon in the Bible, the Ark of the Covenant was not listed. Also, during Belshazzar's Drunken Revelry when he brought-out the various Temple Objects to admire and drink out of.

The Ark of the Covenant is usually not depicted as it would have been Constructed by Moses. The Ark of the Covenant portrays a Typology of the 3 Prophetic and Atoning Works of GOD the Son. Jesus was the Prophet, is presently Priest and will be King. Jesus came as a Prophet. He is Interceding as a Priest. And will Return as the King. The Ark of the Covenant contained the 3 Elements that typified the Main Judgments against Israel. They were the Broken Law Tablets, the Staff of Aaron and the Jar of Mana.

Theologically, Jesus Christ as GOD the Son, was and is the Law Giver. He is the Bread of Life from Heaven that came down and is called the Branch that budded as the Fig Tree was foreshadowed to bud as the Nation of Israel in the Last Days. As a type, it was the Prerogative and Heart's Desire of King David to House the Ark of the Covenant, King David and Solomon are the standard and the Jews are looking upon a coming Messiah Figure that will likewise build the 3rd Temple in Time of 'Peace'.

This would follow the Prophetic and Celestial Types as the True One is in Heaven according to the Bible. The one that YHVH told Moses to fashion, was a Facsimile. The Tabernacle, housed the Ark and other Furnishings. Subsequently, King David prepared all the Materials for the Son to build it in the Time of Peace, as his Name Solomon means. This Pattern will Repeat in Israel concerning the 3rd Temple.

This study thus suggests that the 3rd Typology is found in the literal fulfilment of Jesus' Physical Body. How so? Jesus' Body was and is the True Representation of the Ark of the Covenant on Earth, when it was placed in the Garden Tomb. Perhaps it has Ancient Prophetic Overtones to the Garden of Eden. However, according to Prophecy, the Jews will Capitulate to the coming AntiChrist as the Usurper False Messiah instead that will 'Confirm the Covenant' of Peace and build them the 3rd Temple.

Perhaps at that Time, the Converging Prophecies will be such that the Ark of the Covenant will be Revealed. The coming False Messiah, perhaps will be of the 'Mason' Kind as his Craft will be that of the likes of Hiram Abiff. In actuality the coming False Prophet will be preparing the Holy of Holies to be occupied by the AntiChrist as he will be Physically Possessed by Lucifer, at that Time. He will sit on the Ark of the Covenant in the 3rd Temple to proclaim himself 'God' and demand Worldwide Worship through this 666 Numerical Grid System.

This Total Surveillance Grid will be tied to one's Financial And Medical Records. It will essentially be the literal Caduceus of Mercury, the God of Medicine and Money. What is very unique, as already alluded to, was that the Place where the Blood of Jesus was purportedly splattered on the Mercy Seat of the Ark of the Covenant parallel the Phi Ratio to that of Jesus' Side Wound.

Moreover, if the Testimony of the late Ron Wyatt is Accurate, even the Distance from the Crucifixion of Jesus to the Cave below, of approximately 40 Feet deep, is composed in Approximate Phi Ratio. Many Researchers have also concluded that the entire Tabernacle and Temple Blueprints follow the Mathematical Proportions of an 'Anthropomorphic Body' or Form of a Man. It was in this small inconspicuous Garden Tomb that functioned as the 'Temple' with specifically the Holies and Holy of Holies Chambers that 'Housed' the Body of Jesus Christ. There is an Antechamber much like the Holies.

Then there is the Place where they laid Jesus. In this case, it was a new Carved-Out Tomb of a Rich Man, Joseph of Arimathea that was alone with Nicodemus, the Teacher of Israel, who were Members of the Sanhedrin and Secret Disciples of Jesus. They asked Pontius Pilate for the Body of Jesus to be Buried. This study suggests that the very Site of the Crucifixion to the supposed Cave where the Ark of the Covenant was hidden, is in Phi Ratio Proportion of Distance. If the Top of the Head of Jesus is the Edge and the Feet of Jesus is the Fulcrum of the Phi Ratio Spiral, then the Terminal Edge corresponds to precisely the area to the Upper Left Corner of the Ark of the Covenant.

## **Garden Tomb**

Again, according to the late Ron Wyatt's Eye-Witness Account, the Blood of Jesus flowed down the Earthquake Crevasse of the Split Rock to splatter through the removed Lid Encasing that covered the Ark of the Covenant in the Hidden Cave. Thus, this study suggests that the Garden Tomb configures the same Space Dimensions as that of the Tabernacle of Moses and the Temples of YHVH. Such were a Facsimile of the True One in Heaven. This study also suggests that it appears that Mathematically the Tomb where the Body of Christ was laid to rest, corresponds to the Phi Ratio Spiral Depiction. It is as if it were a 'Holy of Holies' Tomb.

If the Garden Tomb is that of Jesus', then His Body faced, , East lengthwise as did the Temples and the Ark of the Covenant. This study further suggests that, as a Prophetic Typology, the Garden Tomb where Jesus was laid to Rest became a Blueprint of the Temple of YHVH in the Earth. This study suggests thus that the Burial Chamber of Jesus Christ functioned much like a literal 'Holy of Holies' in the Heart of the Earth, as it was on Earth and in Heaven. Here you have the 3 Dimensions of Christ's Domain, in Heaven, on Earth, and below Earth, etc. The Burial Layout of where the body of Jesus was laid, had an original Encasing Slab.

So, when did Jesus Rise? A Sunday? No. Here is another case of Roman Catholic Church Tradition that stipulates a Sunday Resurrection. But it is because, in Greek, when Translated to other Languages, it loses the Tenses. IN the Original Greek, the Inference is that 'He had Risen. This is to imply a Past Tense Action. Thus, when the Women came to the Tomb, after the Sabbath, Jesus 'Had already been Risen'. To them, in the Women's Frame of Mind and Timeline, it would have appeared that Jesus rose that Morning. That Sunday, Jesus had already Risen the Day Prior, Saturday at around 3pm, just before the End of the Sabbath was to conclude at Sundown, etc.

As the Promise of the Seed to come from the Woman, Eve was given in Genesis 3:15, it is rather interesting that the 1st Human to Witness the Resurrection of the Seed, Jesus, was a Woman. This has Echoes of how in a similar 'Garden' Jesus before His Incarnation fulfilled His promise to Eve. When both Mary's had initially seen the Empty Tomb, there were 2 Angels sitting at each end or the Encasing as a Side and Top Lid Sealed the Body. It is interesting that the Biblical Depiction is that of the Ark of Covenant in that 2 Literal Angels, on each End and where Sitting, Resting as it were and not standing.

It suggests that the Work of the Atoning Blood of the Promised One, the Messiah the Son of GOD accomplished its Task and Physically Atoned for the Sins of Adam and Eve as Promised the Seed of the Woman would do. Note that the Burial Chamber where Jesus was laid, had to be chiseled-out, in haste to accommodate for a slightly Taller Body, that of an Approximate Height of a 5'11" Body or 180.33 Centimeters. This Height also amazingly matches that of the Body found on the Shroud of Turin whose image is Reversed in terms of the Exposure that Imprinted the Image, as if with a Radiated and Extremely High Frequency Light Source.

Jesus Admonished the Corrupt Jewish Religious Leaders of this Day when they Demanded a 'Sign' to Authenticate His Messiahship. Jesus said none would be given to such an 'Adulterous Generation' except the Sign of Jonah and that if they Destroyed the Temple, He would raise it up in 3 Days, etc. Jesus' Burial was literally 3 Days of 24 Hours long as Defined, what a Day is in Genesis. The 'Good Friday' Timeline is not possible and in fact Impossible.

With New Modern Technology, the Topography of the Shroud of Turin has been Mapped-Out. It has been found that amazingly, the image on the Shroud conveys a 3-Dimensional Depiction. From a Side View, the Artwork by Akiane Kramarik has a Sticking Correspondence to the 3-Dimensional Portrait. Based on the Overlay, it appears that it is a 100% Match. Is this the Face of Jesus Christ after all? Is this a Sign for the Last Generation? Perhaps?

---

### **Main Sources**

Embassies.gov.il  
GoogleEarth.com  
Wikipedia.com

**DOWNLOAD FREE CHARTS:** PDF

#### **CHART 1**

<http://nebula.wsimg.com/29d85e5df98abc048cc02c439e5f2e18?AccessKeyId=D40106E1331C24ABD7C3&disposition=0&alloworigin=1>

#### **CHART 2**

<http://nebula.wsimg.com/adada32e64795bed7b648bc49df9d370?AccessKeyId=D40106E1331C24ABD7C3&disposition=0&alloworigin=1>

#### **CHART 3**

<http://nebula.wsimg.com/f642f8c6d98c532f0bdb5d5a0555a64e?AccessKeyId=D40106E1331C24ABD7C3&disposition=0&alloworigin=1>

**Purchase a Copy of the Charts on Zazzle.com.**

Thank You for your Patronage in Advance.

### **HOLY OF HOLIES TOMB**

#### **CHART 1**

[https://www.zazzle.com/the\\_holy\\_of\\_holies\\_garden\\_tomb\\_1\\_poster-228552132029978390](https://www.zazzle.com/the_holy_of_holies_garden_tomb_1_poster-228552132029978390)

#### **CHART 2**

[https://www.zazzle.com/holy\\_of\\_holies\\_garden\\_tomb\\_2\\_poster-228744746994526227](https://www.zazzle.com/holy_of_holies_garden_tomb_2_poster-228744746994526227)

#### **CHART 3**

[https://www.zazzle.com/shroud\\_of\\_turin\\_1\\_poster-228279139174148337](https://www.zazzle.com/shroud_of_turin_1_poster-228279139174148337)




# THE PLACE OF THE SKULL

The purpose of this study is to investigate the alternate site of the crucifixion of Jesus Christ. The definite location attributed other than what the Bible states that it was outside the Jerusalem at the Place of the Skull or Calvary. This word is skull in Latin and Golgotha in Aramaic. This study seeks to show that there are some unique mathematical relationships based on time and distance and specifically related to the pi ratio. One possible location of the crucifixion is believed to be adjacent to the grotto of Jeremiah's Cave just outside the Damascus Gate. To the north of the Old City of Jerusalem. The grotto facade does appear to be that of a skull although it has been defaced by both Muslims and Jews. Presently the grotto borders a busy terminal parking lot. If this was the locale of where the gate and altar was set-up when YHWH sacrificed the first animal, perhaps a lamb to cover the nakedness of Adam and Eve, then they truly were the first sacrifice and perhaps a parking lot as a popular song once stated.


**Crucifixion Site**  
**2520 ft**  
from sea level

Ron Wyatt did extensive archeological digs and purported to have discovered the actual crucifixion site and the cave that hid the Ark of the Covenant.

Many believe the purported crucifixion site as discovered by Wyatt could have been the place where Abraham attempted to sacrifice Isaac.



**THE GARDEN TOMB LAYOUT**



**360 feet** Skull Facade


**2520 in** 72 yards

**Crucifixion Site**

This study suggests that as a prophetic typology, the Garden Tomb is where Jesus was laid to rest and became the first fruit of the Temple of YHWH in the Earth.

**Skull Facade**  
**777 m**  
from sea level

**Pinnacle of Mount Moriah Plateau**



**322**

© Composition & Some Graphics by Kara & Neva  
kayneva@icloud.com  
www.ParaSite.org

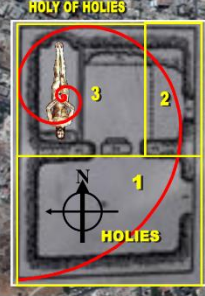
Some Sources  
Fitzsimmons  
Tanner@az.com  
Wikipedia.com

FOR ILLUSTRATION PURPOSES

# THE HOLY OF HOLIES TOMB

This study suggests that the Garden Tomb configures the same dimensions as that of the Tabernacle of Moses and the Temples of YHWH. Such were a facsimile of the true one Heaven. Many researchers have also concluded that the entire Tabernacle and Temple of Solomon followed the mathematical proportions of an anthropomorphic body or form of a man. This would stand to reason as Jesus Christ administered the corrupt Jewish religious leaders of his day when they demanded a Sign to authenticate His Messiahship. His said sign would be given to such an adulterous generation except the Sign of Jonah and that if they "destroyed the Temple, He would raise it up in 3 days". For example, from the Dome of the Tablets that this study suggests is where the Holy of Holies once stood and will, there are some unique mathematical distances linked to it. For example, it has a 322 degree heading to the purported true crucifixion site as postulated by Ron Wyatt. There are approximately .72 km to the site as the sacred numbers.

**HOLY OF HOLIES**



**1**


**2**

**3**

**HOLIES**

If it appears that mathematically the place where the body of Christ was laid to rest corresponds to the sign pattern equal direction. It was at where an "Holy of Holies".

**The Tabernacle of Moses**




**1**

**2**

**3**

This study suggests that the Garden Tomb configures the same space dimensions as that of the Tabernacle of Moses and the Temples of YHWH. Such were a facsimile of the true one Heaven.

**Cross site by R. Wyatt**



**Ark of Covenant**

Based on Ron Wyatt's theory and eye witness, the blood of Jesus ran down the depression some 30 yards deep to were the Ark of the Covenant was laid to rest. The Ark fractured due to the earthquake.

**Crucifixion Site**  
**2520 ft**  
from sea level

**The Garden Tomb**

It appears that mathematically the place where the body of Christ was laid to rest corresponds to the sign pattern equal direction. It was at where an "Holy of Holies".

**Skull Facade**  
**777 m**  
from sea level

**33 degree heading** 985 m

**322 degree heading** .72 km

**Damascus Gate**


To this with perhaps the Gate of Paradise was and the true YHWH fact it corresponded to the place of the Skull.

**Dom of Tablets HOLY OF HOLIES**


**322 degree heading** 985 m

**322 degree heading** .72 km

**Father sacrificing SON**



**Blood Atonement**



Based on Ron Wyatt's theory and eye witness, the blood of Jesus ran down the depression some 30 yards deep to were the Ark of the Covenant was laid to rest. The Ark fractured due to the earthquake.

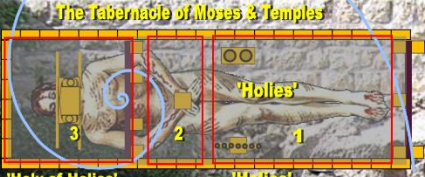
Image © 2010 Billie G. Galt

Based on Ron Wyatt's theory and eye witness, the blood of Jesus ran down the depression some 30 yards deep to were the Ark of the Covenant was laid to rest. The Ark fractured due to the earthquake.

Google Earth  
Imagery Date: 2/22/2016 31°46'54.00"N 35°14'03.44"E elev: 2491 ft eye alt: 9091 ft


# THE HOLY OF HOLIES TOMB

This study suggests that the Garden Tomb has many of the variables that make it the prime candidate for the actual burial site of Jesus Christ and not the one as claimed of the Church of the Holy Sepulchre. As noted, the dimensions appear to replicate the dimensions of the Tabernacle and the Holy of Holies of the Tabernacle and Temple of PAVUS. The body of Jesus is such a case of a literal and prophetic typology that fits the dimension of the Ark of the Covenant. That the true site of the crucifixion is proclaimed by the research of Ron Wyatt and that the spot some 20 yards underground at the cave in which the Ark of the Covenant's Massai made was hid from the Babylonians. Since the excavations in the mid-2000s obviously the Ark was moved to a secure location where it awaits the unveiling of it. Many believe the unveiling of the Ark will galvanize Israel and the world as one of the greatest archeological relics and finds of the modern era. This in turn could spur the need to build the 3rd Temple for it.



'Holy of Holies'

'Holies'



The Garden Tomb 5'11"

Martha replied, I know he will rise again in the Resurrection at the Last Day. Jesus said to her, I am the Resurrection and the Life. He who believes in me will live, even though he dies.

With new modern technology, the topography of the Shroud of Turin has been mapped out. It has been found that amazingly the image of the Shroud conveys a 3-dimensional depiction. From a side view the artwork by Akiane Kramarik has a striking correspondence to the 3-dimensional portrait. Is this the face of Jesus Christ after all?

Above Earth



On Earth



Shroud of Turin Face - Side View Christ Surrendered by Akiane Kramarik

The Garden Tomb In Earth



©Compilation & Some Graphics by  
Lene B. Veen  
www.leneveen.com  
www.leneveen.com

Some Source  
Bible.com  
www.bible.com

