












Town of Middleburg Zoning Map

published September 8, 2017

Zoning Districts

- | | |
|--|---|
|  A-C Agricultural Conservancy |  R-1 Single Family Residential |
|  C-1 Restricted Commercial |  R-2 Single Family Residential |
|  C-2 Town Commercial |  R-3 Residential |
|  C-3 General Commercial |  R-4 Residential |
|  MUV Mixed Use Village |  Historic District |
| |  indicates Conditional Zoning |

Note: this map does not depict floodplain boundaries.
Refer to FEMA Flood Insurance Rate Maps.

