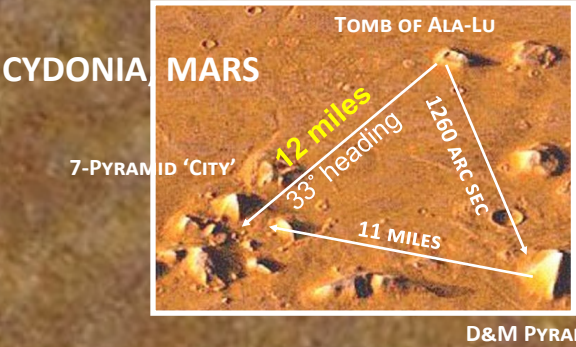


DEVIL FACE OF LAODICEA

The purpose of this illustration is to cautiously suggest that the entire square mile configuration of the ancient city of Laodicea appears to depict the 'face of the 'Devil' when the entire site is rotated 45 degrees to the east and outlined. The right 'eye' would correlate to the Orion Star of Ori 28. This is the place that matches the Lesser Theater and in fact is orientated to configure the 'bottom of an eye'. The 'right eye' would correspond to the temple that matches the Star Alcyone of the Pleiades Star Cluster overlay. The other amazing overlay is that the core of the 3 main temples also constitutes the 7 total structures that correspond to the Pleiades Star Cluster. The Pleiades in the orientation that it is corresponding to the various temples and structures would constitute the 'nose' on the 'face'. Based on this scale, the constellation of Orion the hippodrome would correspond to the position and length of Orion's 'Torch'. In this case, it could correspond to the 'ear' on the 'face'. This study thus suggests that the incorporation of the 'face' on the Laodicean plain is that of Ala-Lu or the Face of Mars. It would appear to have a 'flat top' and then pointed 'chin', which also serves to encrypt the 'All-Seeing' pyramid motif. There appears to be 2 'horns' that are protruding from the 'head'. The extent of the 'horns' would match the limit of the entire outline of the Face of Mars.

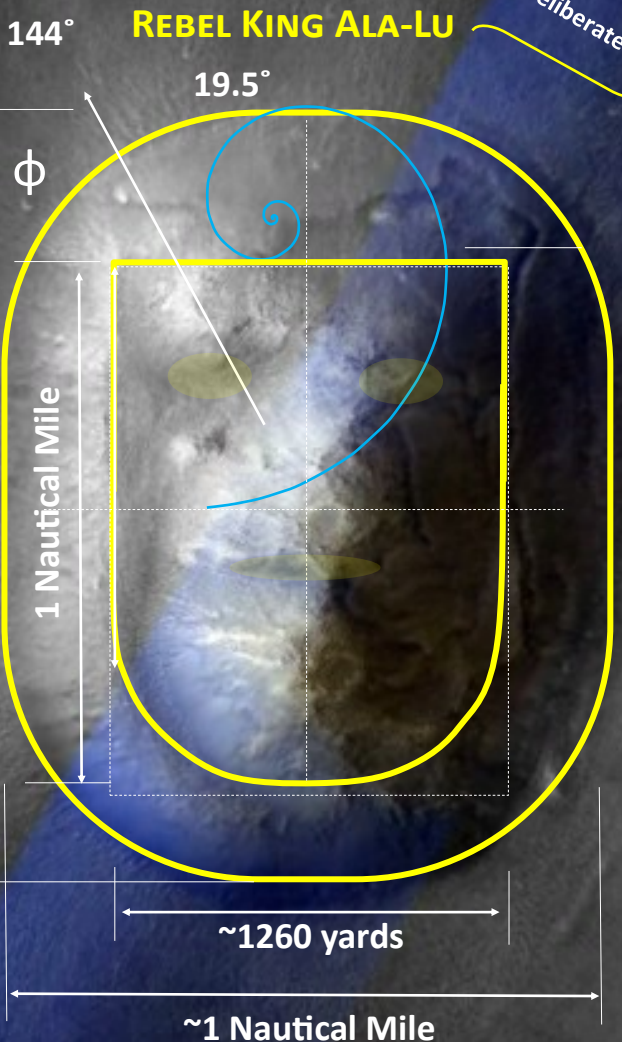
LAODICEA MOTIF COMPARISON TO FACE OF MARS MAUSOLEUM

Lucifer
FALLEN ANOINTED CHERUB
TO HAVE BECOME SATAN

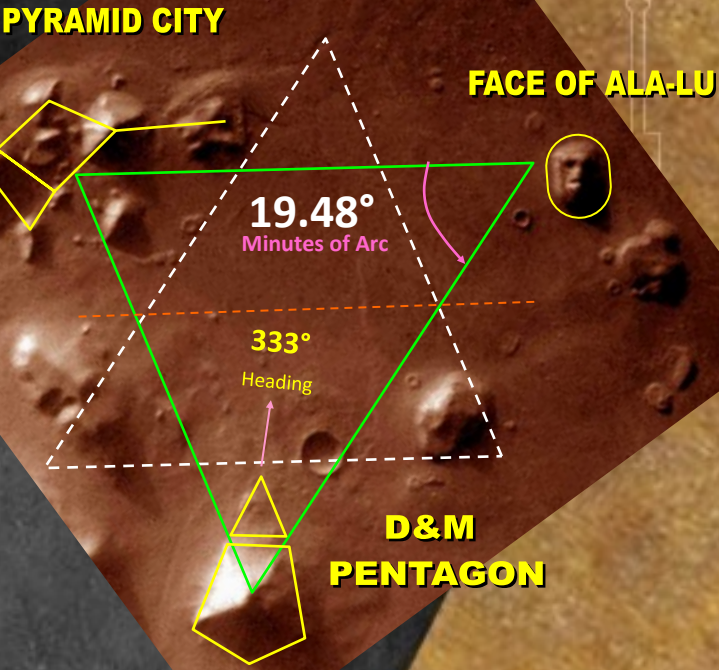


~1260 yards
~1 Nautical Mile

120° Heading
Image NASA / JPL / University of Arizona
ESA / DLR / FU Berlin (G. Neukum)



MARTIAN MOTIF TIRANGULATION
CYDONIA, MARS
40°44'33.60N 09°27'40.29W



The alignments of such structures are beyond mere 'coincidence' or 'anomalies'. The 3 main structures of this Martian Motif incorporated the 5 primary elements of Creation: the Circle, Square, Star, Line and Triangle. Such structures also incorporate the function of pi and phi as the angles correspond to one another in such fashion. This Cydonia, Mars pyramid complex spanned a core of approximately 13 miles and itself was part of a larger network of other types of mathematical and geometrical ley-lines and layouts.

Google Earth

40°44'38.75" N 9°27'44.00" W elev -12987 ft eye alt 18729 ft