

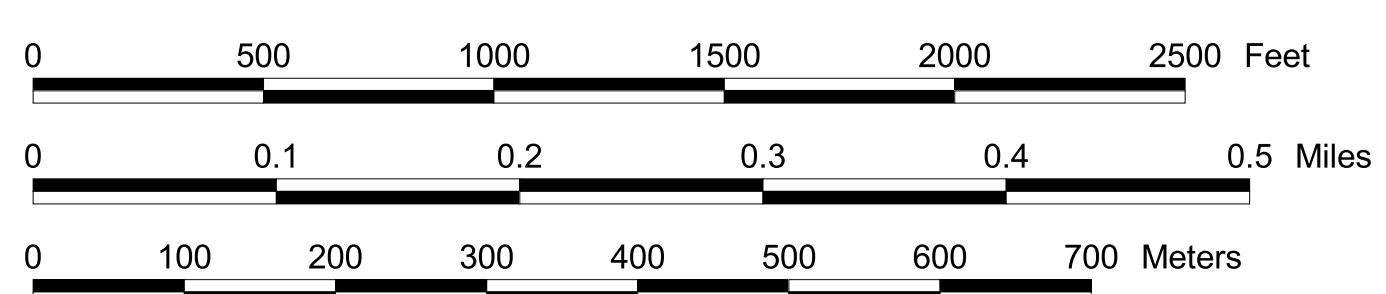
Disclaimer: Cartographic Technologies, Inc. (CTI) assumes no liability as to the sufficiency, accuracy, or the user's interpretation of the data delineated hereon.

Cartographic Technologies, Inc.
13 • 10 • Mapping • Programming
 P.O. Box 1912, Harrisburg, PA 17105-1912
 cartographictechnologiesinc@gmail.com

Current To:
 April 1, 2018


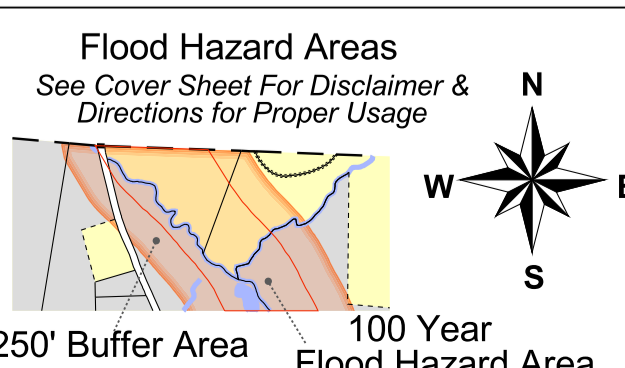
Map Scale 1:5000
 1 inch equals 416.7 feet
 1/2 square inch equals 1 acre
 1 square inch equals 4 acres

This map is for assessment purposes only. It is not to be used for description, conveyance, or determination of legal title.



- | | | |
|----------------|--------------------------|-----------------------------|
| Acreage | 1 Block Number | Parcel Boundary |
| Ac Calculated | 42 Parcel Number | Joint Ownership Parcel Bnd. |
| As Surveyed | 32.2 Parcel Acreage | Water Parcel Bnd. |
| | 100 Lot Dimensions | Town Line |
| | 100 Calculated Dimension | Right-of-Way |
| | 1 Sublot Number | Private Road |
| | Leader Lines | Trails |

- | |
|-----------------|
| Sheet Corners |
| Match Lines |
| Land Hooks |
| 20' Contours |
| Brooks, Streams |
| Lakes, Ponds |
| Wetlands |



Map Sheet #04
 OrthoPhoto Sheet 120068 Bondville

	2	3	4
5	6	7	8
9	10	11	12
13	14	15	16
	17	18	