

TIAHUANACO STAR GATES 5

This illustration attempts to approximate the measurements of the Tiahuanaco pyramid complex using GoogleEarth coordinates. A much more accurate research has been done by Jim. M. Well, author of AtlantisBolivia for example. These approximate measurements show that the civilization has a keen understanding of mathematics but more so they had the sacred knowledge of the Golden Section and certain key numbers that are understood in the secret orders. Such numbers are 13, 144, 33 factors of 666, etc. As noted, these peoples apparently had direct contact with the outside world as their technology to build pyramids are the same and based on astro-archeology as this pyramid complex is mirrored to Orion.

One sacred knowledge of the building of the pyramid complex corresponding to the celestial constellations also functioned to 'clock' time. In the Americas, this notion was known as the Tzolkin. This segment of time was directly connected to not only the Earth energy ley-lines but those of the human body. This segment of sacred time was correlated to the gestation of a human being, 260 day cycle or approximately 9 months. This turns out to be 5/7 of a Solar Year which thus has the phi ratio or Fibonacci number sequences being based on the 5, 8, 13 and 20, etc. These cycles were understood to be 'rhythms' of sacred occurrences.




Acapana Pyramid - north side




Kerikala Complex



Putuni



Kalasasaya



Kalasasaya Inner Court

perimeter

= .18 miles

= .33 miles

Subterraneo

.1 nautical mile

.1 km perimeter

Complex Diagonal

.18 km

.11 miles

SUNRISE

PERIMETER

The distance all the way around the outside of the 2 dimensional shape.

Outer court

perimeter

= .18 miles (666)

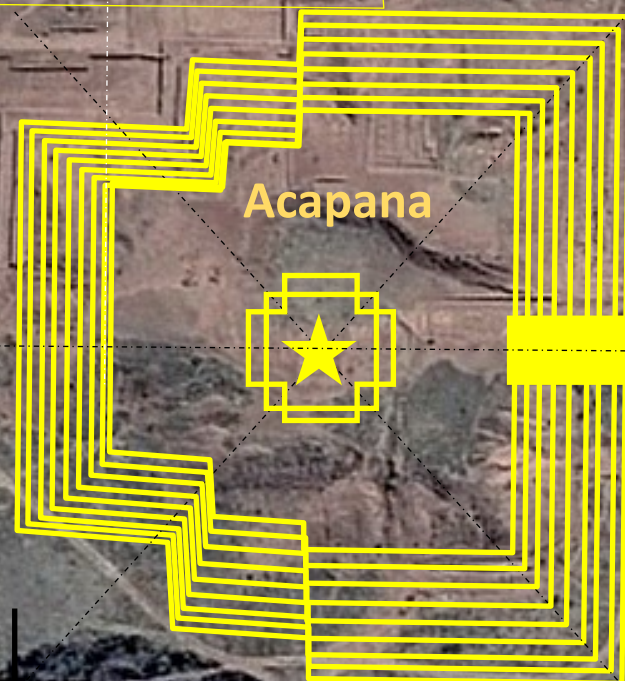
Inner court

perimeter

=.1 nautical mile

.18 km (666)

Acapana



Pyramid Diagonal

.18 miles

133° heading

.33 km

360 cubits

(Lunar)

111 smoots

.1 nautical miles

.18 km (666)

.11 nautical miles

.12 miles

6.66 arcseconds

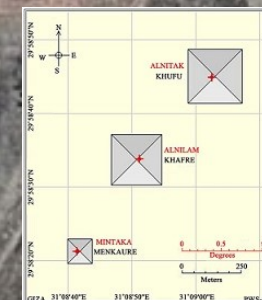
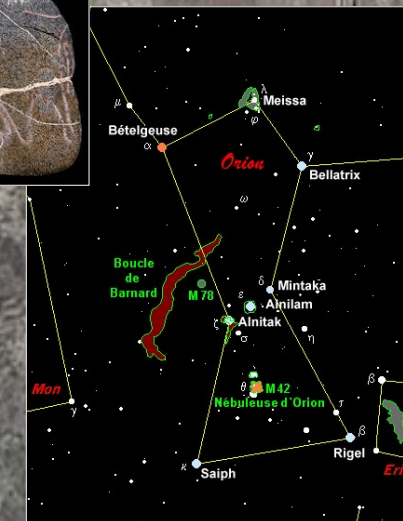
.21 km (777)

Image © 2015 CNES / Astrium

365.24 cubits (Solar)



Pre-Inca World Stone Map



The pre-Inca peoples had direct contact with the other ancient civilizations such as Egypt, Asia and perhaps Atlantis and Lemuria as one famous Stone Map was found that shows a circumnavigation of the planet with the area of the Inca and Jerusalem as their focal points. The continents are the same plus Atlantis it appears. This would corroborate Plato's assertion that Atlantis was beyond the Pillars of Hercules and sank as the continents drifted apart.

Google earth

5 of 6

© Composition & Some Graphics by
LUIS B. VEGA
vegapost@hotmail.com

www.PostScripts.orr

FOR ILLUSTRATION PURPOSES ONLY

Some Sources

GoogleEarth.com
NASA.gov
Stellarium.com
Wikipedia.com