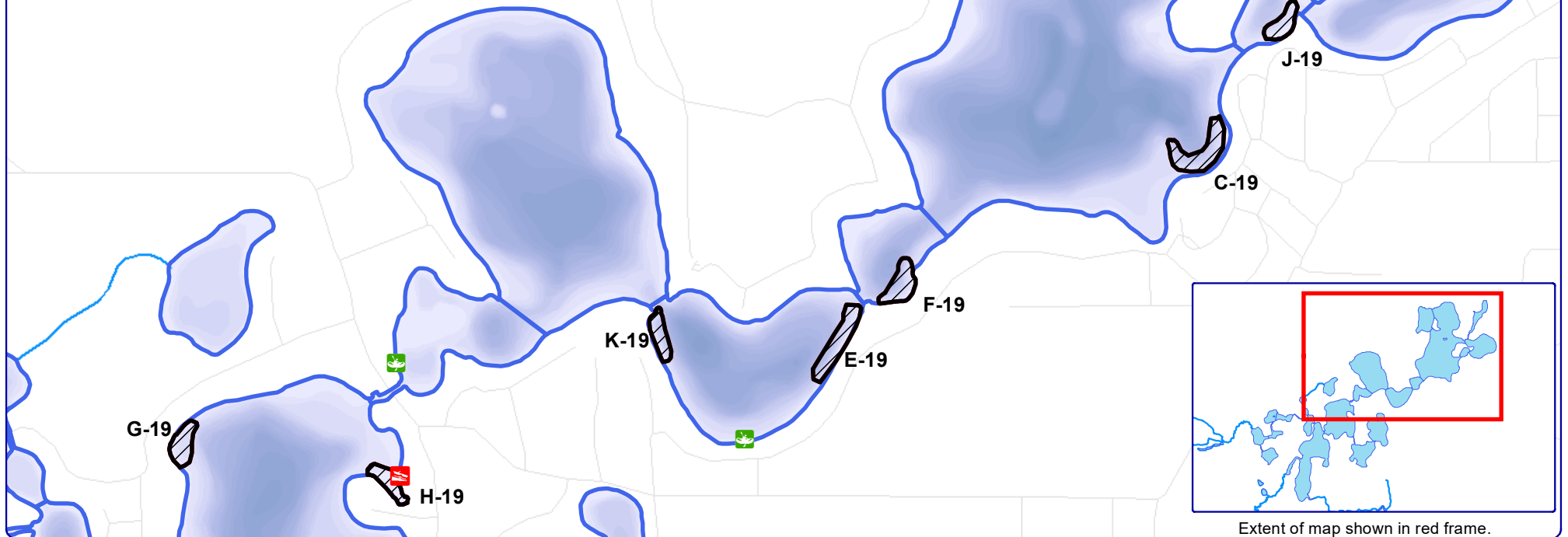
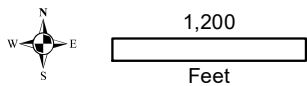


2019 Final Spot Treatment Areas

Site	Lake	Proposed Acres	Final Acres	Average Depth (feet)	Volume (acre-feet)
A-19	Sunset	3.7	3.7	6.0	22.0
B-19	Sunset	2.0	2.0	5.0	10.0
C-19	Rainbow	2.0	2.0	7.0	14.0
D-19	Sunset	2.0	2.0	5.0	10.0
E-19	McCrossen	1.8	1.8	7.0	12.5
F-19	Nessling	1.3	1.3	6.0	8.0
G-19	Columbia	1.1	1.1	6.0	6.7
H-19	Columbia	1.0	1.0	2.5	2.4
I-19	Otter	1.0	1.0	5.0	4.8
J-19	George	1.0	1.0	5.5	5.3
K-19	McCrossen	1.0	1.0	6.5	6.2
Total		17.7	17.7		101.9



Extent of map shown in red frame.




Onterra LLC
 Lake Management Planning
 815 Prosper Rd
 De Pere, WI 54115
 920.338.8860
 www.onterra-eco.com

Sources:
 Roads and Hydro: WDNR
 Bathymetry: WDNR, digitized by Onterra
 EWM Survey: Onterra, 2019
 Map Date: May 16, 2019 - EJJ



Project Location in Wisconsin

Legend

 Final Herbicide Spot Treatment

Waupaca Chain
 Waupaca County, Wisconsin
**2019 Final EWM
 Spot Treatment Strategy**