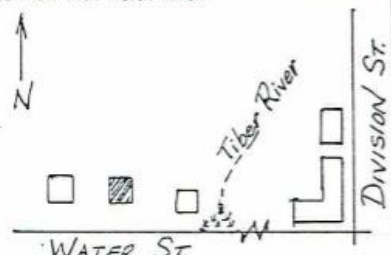




OHIO HISTORIC INVENTORY

1. IRI-1687		4. Present Name(s) Mathes Residence	
2. County ERIE		5. Other Name(s) Patrick Duignan House	
3. Location of Negatives O.H.S.			
6. Specific Location Water Street, 1000 feet west of Division St.		16. Thematic Category Ethnic, Industry	
7. City or Town Kelleys Island		17. Date(s) or Period 1901	
8. Site Plan with North Arrow 		18. Style or Design Folk Victorian	
9. U.T.M. Reference 17 315711 0 460160 1101		19. Architect or Engineer	
10. Easting Northing Site Building Structure Object		20. Contractor or Builder	
11. On National Register? Yes <input checked="" type="checkbox"/> No <input checked="" type="checkbox"/>		21. Original Use, if apparent Residence	
12. Is it Eligible? Yes <input type="checkbox"/> No <input checked="" type="checkbox"/>		22. Present Use Residence	
13. Part of Estab. Hist. Dist.? Yes <input checked="" type="checkbox"/> No <input type="checkbox"/>		23. Ownership Public <input type="checkbox"/> Private <input checked="" type="checkbox"/>	
14. District Potent'ly? Yes <input checked="" type="checkbox"/> No <input type="checkbox"/>		24. Owner's Name & Address, if known	
15. Name of Established District Kelleys Island South Shore		25. Open to Public? Yes <input type="checkbox"/> No <input checked="" type="checkbox"/>	
16. Further Description of Important Features (Continue on reverse if necessary) This cross-gabled house has a corbelled brick chimney in the center of the front gable and a 1½ story gabled wing in the rear. Detailing is limited to patterned shingles and continuous sill/lintel bands in gables, and a hipped porch which covers the front "L". The porch features turned columns, sawn balustrades, and a gabled entranceway with finial and decorated verge boards. Win-		26. Local Contact Person or Organization Kevin Pape: KI Hist Survey	
17. History and Significance The house was built by Patrick Duignan in 1901 when he had achieved a position as foreman of the KIL&T Co. quarry, and its size and style reflects his stature. Patrick and his future wife had immigrated to the United States in 1871 from Ireland, marrying 3 years later. By 1880 they were living on the island's west side in a complex of other Irish quarry workers. Pat was em-		27. Other Surveys in Which Included N/A	
18. Description of Environment and Outbuildings Shaded by two large maples, the front of the house overlooks the lake from across Water St., with a clump of lilacs standing at the east corner of the front porch. A large, gable roofed garage of bevel-board stands to the rear		28. No. of Stories 2	
19. Sources of Information Census Records Hamilton Collection, Hayes Presidential Center F.W. Pape		29. Basement? Yes <input checked="" type="checkbox"/> No <input type="checkbox"/>	
		30. Foundation Material Coursed limestone	
		31. Wall Construction Wood Frame	
		32. Roof Type & Material Gable, asph. shing	
		33. No. of Bays Front Side	
		34. Wall Treatment Beveled board	
		35. Plan Shape Irreg	
		36. Changes (Explain in #42) Addition <input type="checkbox"/> Altered <input type="checkbox"/> Moved <input type="checkbox"/>	
		37. Condition Interior V good Exterior V good	
		38. Preservation Underway? Yes <input checked="" type="checkbox"/> No <input type="checkbox"/>	
		39. Endangered? By What? Yes <input type="checkbox"/> No <input checked="" type="checkbox"/>	
		40. Visible from Public Road? Yes <input checked="" type="checkbox"/> No <input type="checkbox"/>	
		41. Distance from and Frontage on Road	
		46. Prepared by Kevin Pape & Betty Pape	
		47. Organization KI Planning Commis	



50. House Type No.

Code No. Name

51. Historic Outbuildings and Dependencies

Barn Type(s)

Code No. Type

Corn Crib or Shed Silo Summer Kitchen Smoke House, Spring House or Ice House Privy Carriage House

Other _____

52. Archaeological Site on Property?

Yes
No

Basis for Information

Owner Collection
Above Ground Earthworks or Mound
Cultural Materials Noted OAI No. _____

53. Farmstead Plan



54. Photo

Roll No. 15 Picture No(s) 4

#2. (Cont'd)

dows are essentially 1/1 with large asymmetrical sash windows in the first story of the front and cross gables.

#43. (Cont'd.)

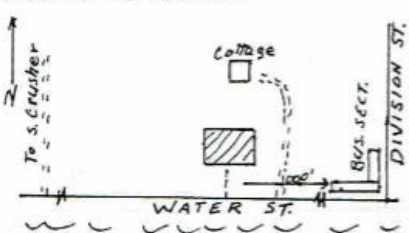

ployed as a teamster, probably for the Norman Kelley quarry. Another Irishman, John Duignan, is shown to have been living on the island in 1870, and it may have been at his instigation that Patrick came to the island. By the early 1900's, with his advance to foreman, he built on fashionable Water Street. One of his sons, Thomas, born on Kelleys Island in 1881, worked first for the Kelley Island Wine Co., but later followed his father into quarry work. He lived on in the family home into the 1930's, a much loved village character, good humored and full of fun.

SEE ADDENDUM FOR ADDITIONAL/CORRECTED INFORMATION

Ohio Historic Preservation Office
1985 Veirma Avenue
Columbus, Ohio 43211
614-466-1500



OHIO HISTORIC INVENTORY

1. No. ERI-1688		4. Present Name(s) "The Old Nest"		ERI-1688
2. County ERIE		5. Other Name(s) Charles W. Farciot House		
3. Location of Negatives O.H.S.				
6. Specific Location North side of Water St., 6th house west of the business district from Division St., 1000'		16. Thematic Category Manufacturing, industry		Erie
7. City or Town If Rural, Township & Vicinity Kelleys Island, Ohio		17. Date(s) or Period c. 1875		
8. Site Plan with North Arrow 		18. Style or Design Gothic Revival		"The Old nest"
9. U.T.M. Reference 7 357120 4606010		19. Architect or Engineer -		
10. Zone Easting Northing Site Building <input checked="" type="checkbox"/> Structure Object <input type="checkbox"/>		20. Contractor or Builder -		Charles W. Farciot House
11. On National Register? Yes <input checked="" type="checkbox"/> No <input type="checkbox"/>		21. Original Use, if apparent Residence		
12. Is It Eligible? Yes <input type="checkbox"/> No <input type="checkbox"/>		22. Present Use Residence		Charles W. Farciot House
13. Part of Estab. Hist. Dist.? Yes <input checked="" type="checkbox"/> No <input type="checkbox"/>		23. Ownership Public <input type="checkbox"/> Private <input checked="" type="checkbox"/>		
14. District Potent'l? Yes <input checked="" type="checkbox"/> No <input type="checkbox"/>		24. Owner's Name & Address, if known Harriet Martin Sandusky, Ohio		Charles W. Farciot House
15. Name of Established District Kelleys Island South Shore Dist.		25. Open to Public? Yes <input type="checkbox"/> No <input checked="" type="checkbox"/>		
16. Further Description of Important Features (Continue on reverse if necessary) A symmetrical house with side-gabled roof and prominent central cross gable. Gable contains Gothic arched window which, like the gable end windows, features arched drip molds. Front facade dominated by full width craftsman-style porch which replaced the original porch that was confined to the entranceway. The central double door is round-arched and highlighted by ornate glazing and protective iron filagree. Windows are 1/1 and 2/2.		26. Local Contact Person or Organization Kevin Pape: KI.Historic Survey		Charles W. Farciot House
17. History and Significance This house originally belonged to Charles W. Farciot. A French immigrant, he was hired from the American Wine Co. of St. Louis to be the first superintendent of the Kelleys Island Wine Co., c. 1868. He was also well known as the inventor of a patented bottle washing machine. It was advertised as "the simplest and most ingenious bottle washing		27. Other Surveys in Which Included N/A		
18. Description of Environment and Outbuildings The lot size was originally about 110x200', but is now about 10 acres because Mr. Martin purchased adjoining parcels to provide a buffer zone from the quarry. A privy on the property was replaced by indoor plumbing in 1915. A small four room cottage at the back		28. No. of Stories 2		Charles W. Farciot House
19. Sources of Information Census Records, Erie County Hill, History of Kelleys Island, Ohio Aldrich, History of Erie County, Ohio, 1899 Village Records		29. Basement? Yes <input checked="" type="checkbox"/> No <input type="checkbox"/>		
20. Prepared by Madeleine Williams, Kevin Pape		30. Foundation Material Rock faced ashlar		Charles W. Farciot House
21. Organization KI.Planning Commission		31. Wall Construction Wood frame		
22. Date 23. Revision Date(s)		32. Roof Type & Material Cross gabled/asbes. over meta		Charles W. Farciot House
		33. No. of Bays Front Side		
		34. Wall Treatment Original. bevel. sid. now asbest.		Charles W. Farciot House
		35. Plan Shape Rectangle		
		36. Changes (Explain in #42) Addition <input checked="" type="checkbox"/> Altered <input checked="" type="checkbox"/> Moved <input type="checkbox"/>		Charles W. Farciot House
		37. Condition Interior Fair Exterior Fair		
		38. Preservation Underway? Yes <input type="checkbox"/> No <input checked="" type="checkbox"/>		Charles W. Farciot House
		39. Endangered? By What? Yes <input type="checkbox"/> No <input checked="" type="checkbox"/>		
		40. Visible from Public Road? Yes <input checked="" type="checkbox"/> No <input type="checkbox"/>		Charles W. Farciot House
		41. Distance from and Frontage on Road 50' / 110'		
		42. Further Description of Important Features (Continue on reverse if necessary) 		Charles W. Farciot House
		43. History and Significance This house originally belonged to Charles W. Farciot. A French immigrant, he was hired from the American Wine Co. of St. Louis to be the first superintendent of the Kelleys Island Wine Co., c. 1868. He was also well known as the inventor of a patented bottle washing machine. It was advertised as "the simplest and most ingenious bottle washing		
		44. Description of Environment and Outbuildings The lot size was originally about 110x200', but is now about 10 acres because Mr. Martin purchased adjoining parcels to provide a buffer zone from the quarry. A privy on the property was replaced by indoor plumbing in 1915. A small four room cottage at the back		Charles W. Farciot House
		45. Sources of Information Census Records, Erie County Hill, History of Kelleys Island, Ohio Aldrich, History of Erie County, Ohio, 1899 Village Records		
		46. Prepared by Madeleine Williams, Kevin Pape		Charles W. Farciot House
		47. Organization KI.Planning Commission		
		48. Date 49. Revision Date(s)		Charles W. Farciot House

50. House Type No.
Code No. Name

51. Historic Outbuildings and Dependencies
Barn Type(s)
Code No. Type

Corn Crib or Shed Smoke House Privy
Silo Spring House Carriage House
Summer Kitchen or Ice House

Other _____

52. Archaeological Site on Property?
Yes
No

Basis for Information
Owner Collection
Above Ground Earthworks or Mound
Cultural Materials Noted OAI No. _____

53. Farmstead Plan

54. Photo	33	37
	34	1-2
Roll No.	15	7-9
	20	8-10

43. (Cont'd.)
machine in the world", and could replace the labor of 18-20men. While employed by the wine company, Farciot lived on the premises in the superintendent's house. However, he left the company and established a shortlived winery at Sandusky with Andrew Wehrle in 1883. It is probably during this period that he built this house. The house was purchased by Frederick Martin in the late 1890's. Fred and his wife, Julia Amanda, raised nine children in the house, and a daughter, Harriet, is the current owner. In the 1900 Census Frederick was listed as a painter, and by 1910 his occupation was a stationery engineer with the KIL&T Co. Mr. Martin and his sons operated the Martin Power and Light Company between 1939 and 1953. The company supplied electric power to the island from a generating station housed in the south side crusher complex (ERI-1723), and their home was the first to receive service.

44. (Cont'd.)
* of the property dates to early 1900's. Once a rental property, it is unused and deteriorated.



OHIO HISTORIC INVENTORY

1. No. ERI-1690		4. Present Name(s) Toby Zettler Residence		1. No. ERI-1690	
2. County ERIE		5. Other Name(s) Burger (aka Berger) Residence & Mortuary			2. County Erie
3. Location of Negatives O.H.S.					
6. Specific Location Water St., 1200 feet west of Division St.		16. Thematic Category Commerce		28. No. of Stories 2 1/2	
7. City or Town If Rural, Township & Vicinity Kelleys Island, Ohio		17. Date(s) or Period 1897			29. Basement? Yes <input checked="" type="checkbox"/> No <input type="checkbox"/>
8. Site Plan with North Arrow		18. Style or Design Vernacular: Shingle & Queen Anne elem.		30. Foundation Material Limestone	
		19. Architect or Engineer		31. Wall Construction Wood Frame	
		20. Contractor or Builder Albert Schlesselman		32. Roof Type & Material Gable/asph. shingle	
9. U.T.M. Reference		21. Original Use, if apparent Residence & Funeral Parlor		33. No. of Bays Front Side	
Zone Easting Northing		22. Present Use Residence		34. Wall Treatment Beveled Siding	
10. Site Building <input checked="" type="checkbox"/> Structure Object <input type="checkbox"/>		23. Ownership Public <input type="checkbox"/> Private <input checked="" type="checkbox"/>		35. Plan Shape Square	
11. On National Register? Yes <input checked="" type="checkbox"/> No <input type="checkbox"/>		24. Owner's Name & Address, if known Toby Zettler Box 742, Kelleys Isl		36. Changes (Explain in #42) Addition <input checked="" type="checkbox"/> Altered <input checked="" type="checkbox"/> Moved <input type="checkbox"/>	
12. Is It Eligible? Yes <input checked="" type="checkbox"/> No <input type="checkbox"/>		25. Open to Public? Yes <input type="checkbox"/> No <input checked="" type="checkbox"/>		37. Condition Interior Good Exterior Good	
13. Part of Estab. Hist. Dist.? Yes <input checked="" type="checkbox"/> No <input type="checkbox"/>		26. Local Contact Person or Organization Kevin Pape, KI.Hist.Survey		38. Preservation Underway? Yes <input checked="" type="checkbox"/> No <input type="checkbox"/>	
14. District Potent? Yes <input checked="" type="checkbox"/> No <input type="checkbox"/>		27. Other Surveys in Which Included N/A		39. Endangered? By What? Yes <input type="checkbox"/> No <input checked="" type="checkbox"/>	
15. Name of Established District K.I.South Shore District				40. Visible from Public Road? Yes <input checked="" type="checkbox"/> No <input type="checkbox"/>	
42. Further Description of Important Features (Continue on reverse if necessary) This front-gabled house incorporates structural and decorative elements of both the shingle & Queen Anne styles. The front elevation features an asymmetrical facade with a 1 1/2 story gabled pavilion rising above a three-sided bay. The main gable contains a recessed, paired window and rooflines are accented by exaggerated cornice returns and frieze boards. A shed porch on				41. Distance from and Frontage on Road 30'	
43. History and Significance This large, comfortable house was built in 1897 for William Burger by island carpenter, Albert Schlesselman, on land purchased from Louis Brown (ERI-1656). (Two additional parcels of adjacent land were purchased in 1901 and 1902) It reflects the increased affluence of its owner, William Burger, who, with business prospering, had left his more modest home (ERI					
44. Description of Environment and Outbuildings Facing the lake, the house is shaded by several mature trees. A large porch, added in 1917, runs the length of the front face. On the western boundary of the lot a gravel drive leads back to the small, one					
45. Sources of Information Census Records Hills, History of Kelleys Island, Ohio Oral Hist: Mary A. McKillips Helen Marchky		46. Prepared by Kevin Pape		5. Other Name(s) Burger (aka Berger) Hs. & Mortuary	
		47. Organization KI Planning Commis			
		48. Date 7/07 49. Revision Date(s)			

0. House Type No.

Code No. Name

1. Historic Outbuildings and Dependencies

Barn Type(s)

Code No. Type

Corn Crib or Shed Smoke House Privy
 Silo Spring House Carriage House
 Summer Kitchen or Ice House

X Other _____

32. Archaeological Site on Property?

Yes
 No

Basis for Information

Owner Collection
 Above Ground Earthworks or Mound
 Cultural Materials Noted OAI No. _____

53. Farmstead Plan



54. Photo

Roll No. 15 Picture No(s) 10-11
33 34-36

42. (Cont'd)

chamfered columns crosses the front of the house. It is trimmed with a gable (with sunburst detailing) set over the entranceway. Other noted structural features include a second-story cantilevered bay with hipped roof on the east and west walls. Windows are 1/1, with asymmetrical sash types across the front first story. Detailing includes shingle siding in the gables, end boards, and trim boards accentuating the side bays. A rear shed addition was constructed by Mr. Burger and aluminum storms have been added.

43. (Cont'd.)

1611) on Division St. for this fashionable Water St. property.

Born in 1864 to German immigrants, John and Christine Burger (ERI-1611), William began his working career at 14 as a clerk in the General Store (ERI-1559) under Fred Elfers, and became its manager by 1890. He had also started a mortuary business in his former home, and when building this new house in 1897 also added a small building to house his mortuary.

Just when and how he learned the undertakers trade is not certain but it is known that, at age 22 (1886), he left the island for Cleveland remaining there for 4 years. It may have been in this interim that his training was received. By 1890 as indicated by the Census of that year, he was once again on the island and serving as manager of the General Store. It was probable around this time that he converted the small Post Office built by Elfers onto the south wall of the store for his undertaker office as indicated by the Sanborn Insurance map of 1893. This is further supported by the fact that it was in 1890 that Gus Kelley erected his new building on Water St. to house a Post Office and barber shop. (See ERI-1682)

A man of great energy, in 1899 Mr. Burger was a member of the Board of Education, in 1904 he served on the Board of Directors of the K.I. Dock and Steam Boat Co., and in