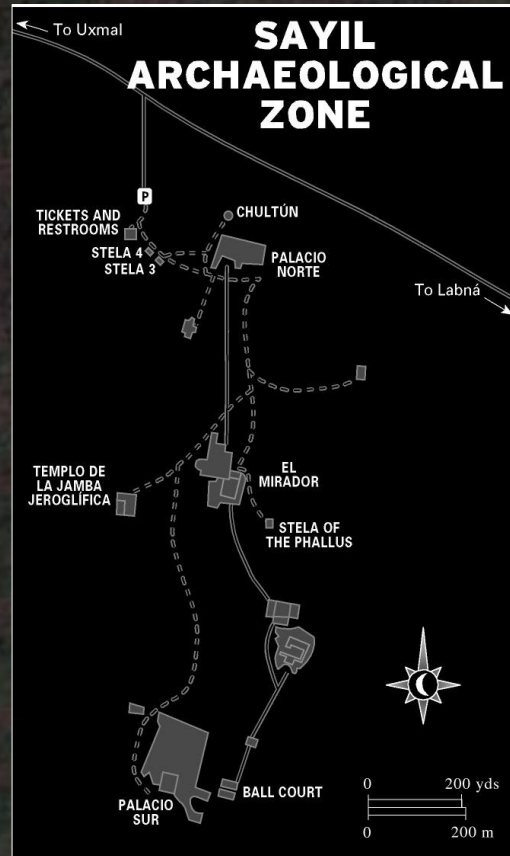



# SAYIL CYDONIA PATTERN

The purpose of this study is to present the evidence that the geometric ley-lines of the following layout in the Yucatan is set to the *Cydonia, Mars* ley-lines. Pertaining to the *Cydonia, Mars* anomalies, there are 3 main pyramid structures that comprise the *Martian Motif*. There is the famous *Face of Mars*, the giant *Pentagon Fortress* and the *Pleiadian Pyramid City*. These 3 structures triangulate each other and would make up the core of a large metropolitan city on Earth. What is astonishing is that such a *Martian Motif* is seen implemented in the architecture of almost all the ancient civilizations on Earth. This started, at least based on the archeological record after the *Flood of Noah* with Babylon and Sumer. How the *Martian Motif* is tied to the ley-lines of ancient cities, temples and structures is that perhaps the lost knowledge and connection of the Martian civilization was conveyed to the few and selected 'priestly' class on Earth that constitutes the Secret Societies, etc. This special class of humans are perhaps tasked at keeping the legacy, lifeline and bloodline operational. Even now in the modern era, the same *Mars* motif is incorporated into the major capitals.

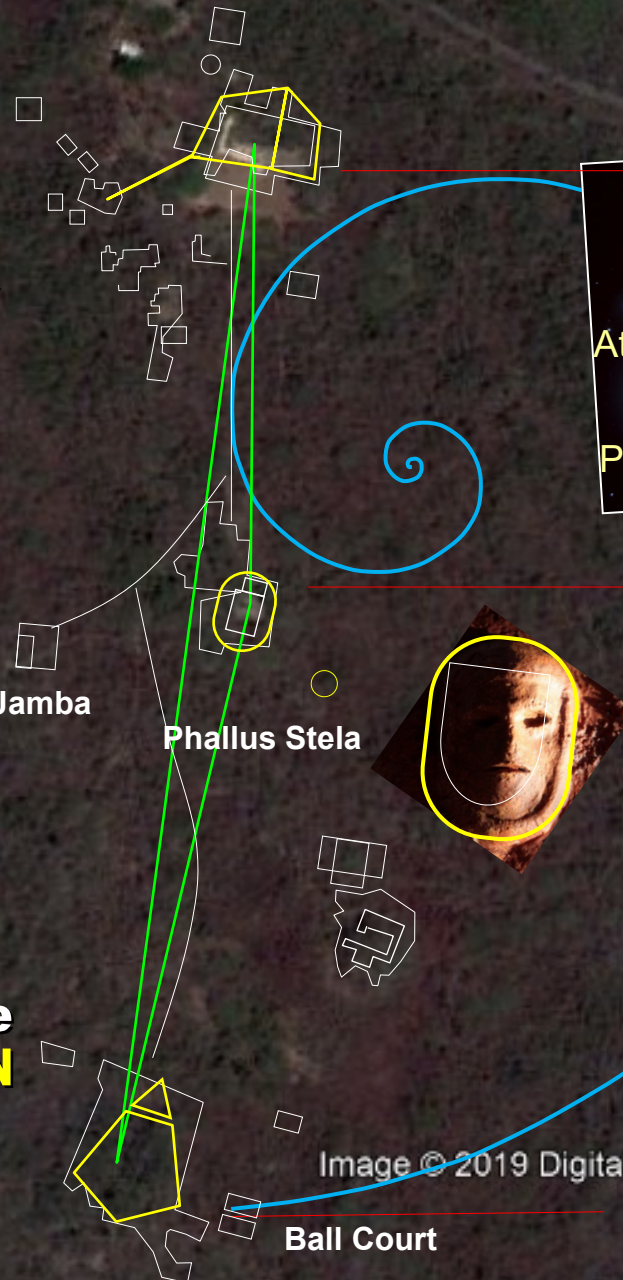


**North Palace  
PLEIADES CITY**

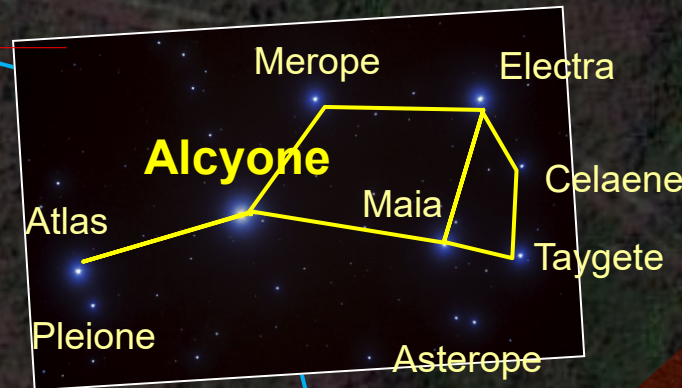
**El Mirador  
FACE OF ALA-LU**



**South Palace  
D&M PENTAGON**



**THE PLEIADES  
7 DAUGHTERS OF ATLAS**



**MARTIAN PATTERN**

40°44'33.60N 09°27'40.29W

**CYDONIA, MARS**



**D&M  
PYRAMID**

Google Earth

Imagery Date: 4/26/2015 20°10'30.16" N 89°38'28.46" W elev 0 ft eye alt 8837 ft

© Composition and Some Graphics by  
**LUIS B. VEGA**  
vegapost@hotmail.com  
www.PostScripts.org  
FOR ILLUSTRATION PURPOSES ONLY

**Main Sources**  
Earth.Google.com  
Mars.Google.com  
Wikipedia.com