

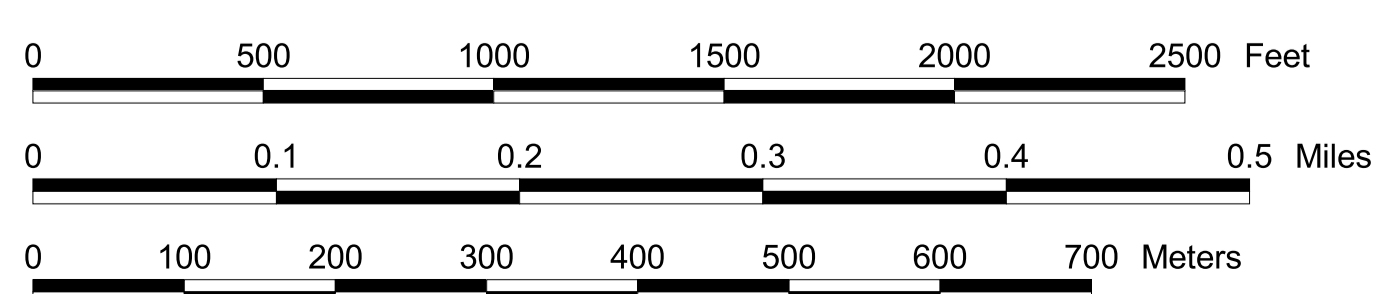
Disclaimer:
Cartographic Technologies, Inc. (CTI) assumes no liability as to the
sufficiency, accuracy, or the user's interpretation of the data delineated
hereon.

Cartographic Technologies, Inc.
35 • 1st St. Upper • Programming
P.O. Box 1912, Painesville, OH 44060
cartographictechnologiesinc@gmail.com

Current To:
April 1, 2019


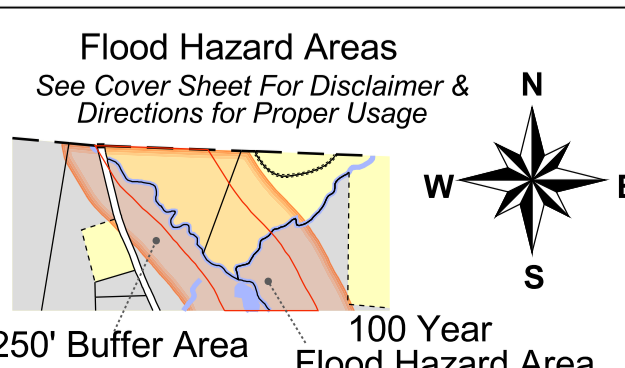
Map Scale 1:5,000
1 inch equals 416.7 feet
1/2 square inch equals 1 acre
1 square inch equals 4 acres

*This map is for assessment purposes only.
It is not to be used for description,
conveyance, or determination of legal title.*



- | | | |
|----------------|--------------------------|-----------------------------|
| Acreage | 42 Parcel Number | Parcel Boundary |
| Ac Calculated | 32.2 Parcel Acreage | Joint Ownership Parcel Bnd. |
| As Surveyed | 100 Lot Dimensions | Water Parcel Bnd. |
| | 100 Calculated Dimension | Town Line |
| | 1 Sublot Number | Right-of-Way |
| | Leader Lines | Private Road |
| | | Trails |

- | | |
|-----------------|--------------|
| Sheet Corners | Match Lines |
| Land Hooks | 20' Contours |
| Brooks, Streams | Lakes, Ponds |
| Wetlands | |



Map Sheet #4
OrthoPhoto Sheet
120068
Bondville

	2	3	4
5	6	7	8
9	10	11	12
13	14	15	16
	17	18	