

TOWN LIMITS MAP OF: THE TOWN OF MARBLE COLORADO

LOCATED IN SECTIONS 25 AND 26, TOWNSHIP 11 SOUTH, RANGE 88 WEST OF THE 6th P.M.
COUNTY OF GUNNISON, STATE OF COLORADO

SHEET 1 OF 1

This is to certify that this is the Official Zoning Map of the Town of Marble. All zones or districts on the Official Zoning Map have been duly approved by Ordinances of the Board of Trustees of the Town of Marble.


Dated this 6th Day of June, 1996

TOWN OF MARBLE, COLORADO

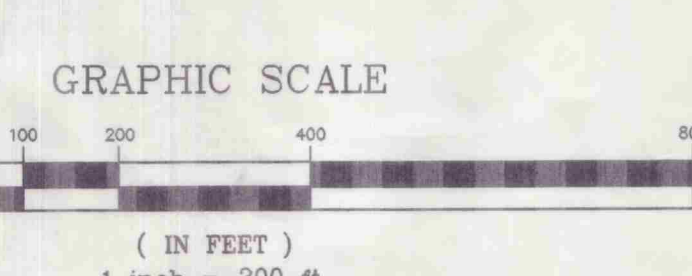
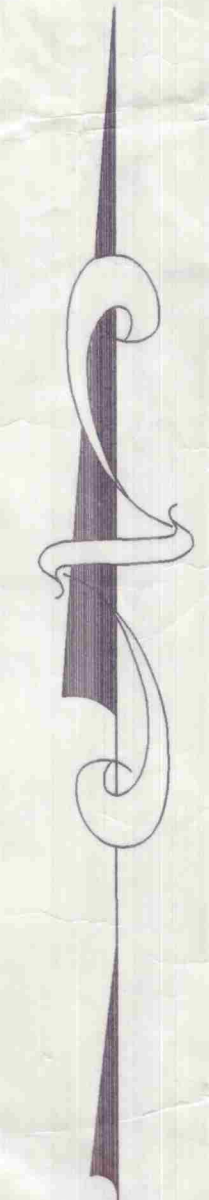
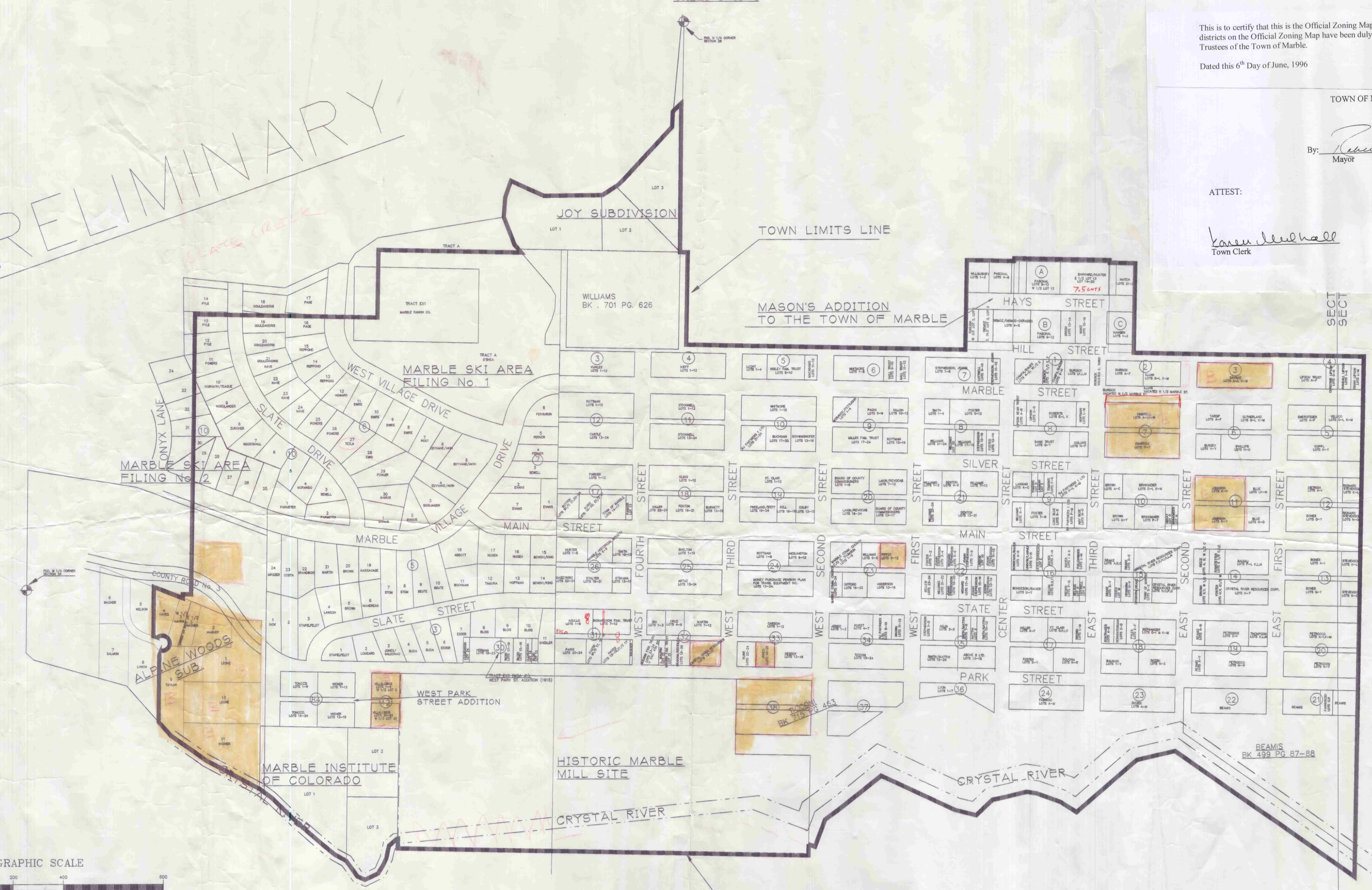
By: *Russell A. Leane*
Mayor

ATTEST:

Karen M. Hall
Town Clerk



PRELIMINARY



SOPRIS ENGINEERING - LLC
CIVIL CONSULTANTS
502 MAIN STREET, SUITE A3
CARBONDALE, COLORADO 81623
(970) 704-0311

NOTICE: ACCORDING TO COLORADO LAW YOU MUST COMMENCE ANY LEGAL ACTION BASED UPON ANY DEFECT IN THIS SURVEY WITHIN THREE YEARS AFTER YOU FIRST DISCOVER SUCH DEFECT. IN NO EVENT MAY ANY ACTION BASED UPON ANY DEFECT IN THIS SURVEY BE COMMENCED MORE THAN TEN YEARS FROM THE DATE OF CERTIFICATION SHOWN HEREON.