


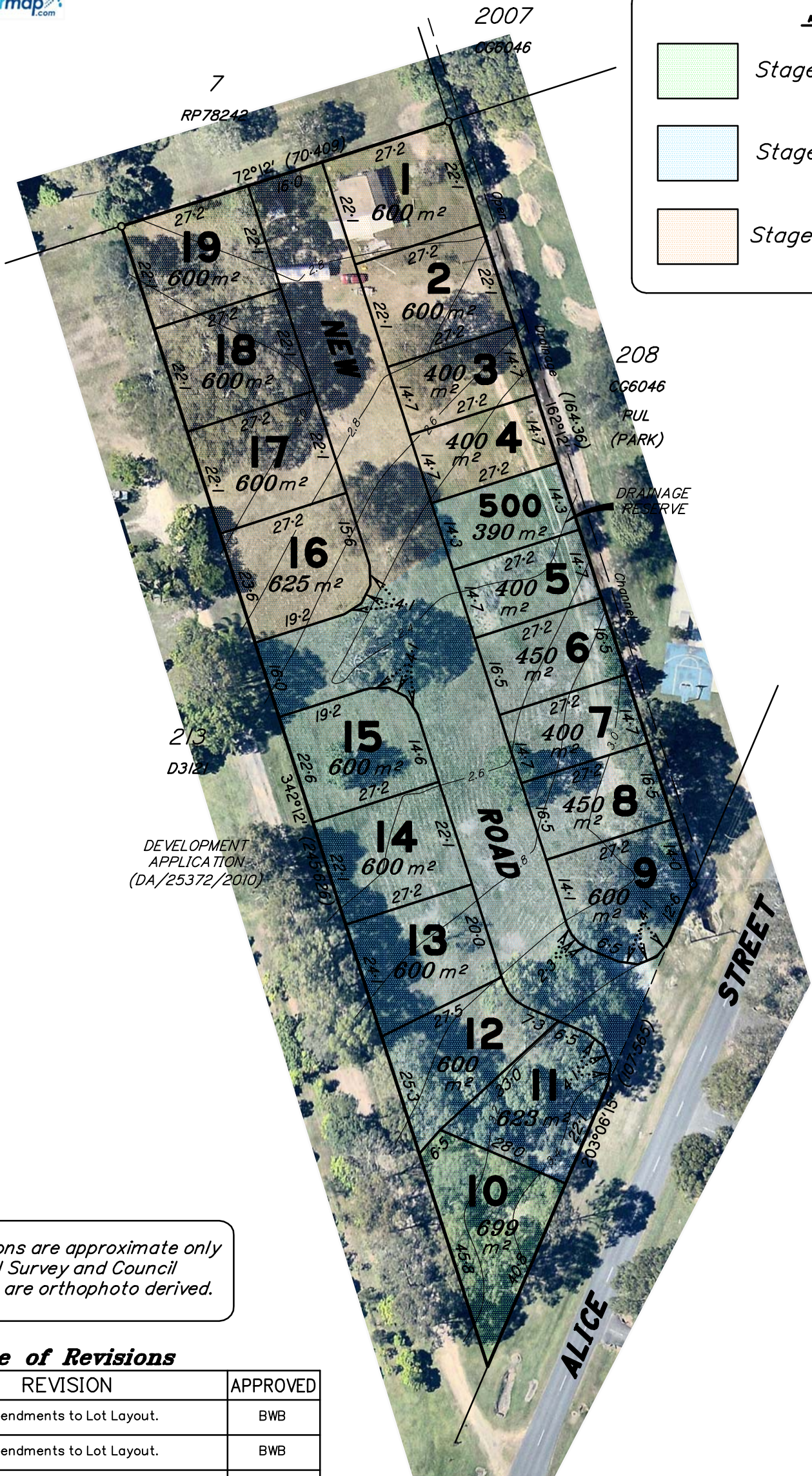


Staging

-  Stage 1 – Lot 10
-  Stage 2 – Lots 5–9, 11–15 & Drainage Reserve
-  Stage 3 – Lots 1–4 & 16–19

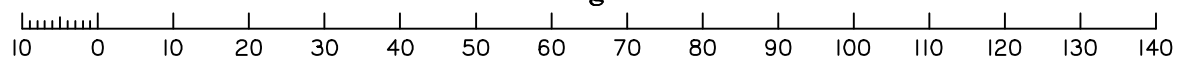


Areas and dimensions are approximate only and subject to final Survey and Council approval. Contours are orthophoto derived.

Table of Revisions

Rv.	DATE	REVISION	APPROVED
H	16/05/16	Amendments to Lot Layout.	BWB
I	26/09/16	Amendments to Lot Layout.	BWB
J	21/11/16	Amendments to Staging.	BWB

Scale 1:1000 – Lengths are in Metres.



MURRAY & ASSOCIATES 
 SURVEYORS & TOWN PLANNERS
 ACN 075 543 154
 Murray Building, 15-17 Currie St. Nambour Ph. (07)5441 2188 P.O. Box 246
 Branch Offices at Caboolture Chinchilla Roma Gympie & Emerald
 CADASTRAL SURVEYOR

PLAN OF DEVELOPMENT
Proposed Subdivision of
Lot 212 on D3121

LOCAL AUTHORITY: **MORETON BAY REGIONAL COUNCIL**

CLIENT Jondar Investments Pty Ltd	
LOCALITY Donnybrook	MAP REF. 9543-44144
DATE 26/07/2011	LEVEL DATUM ASSUMED
FILE 43023_(Proposal J)_Jondar.dwg	
DRAWN LF	CHECKED BWB
SCALE 1:1000	JOB No 43023/J