

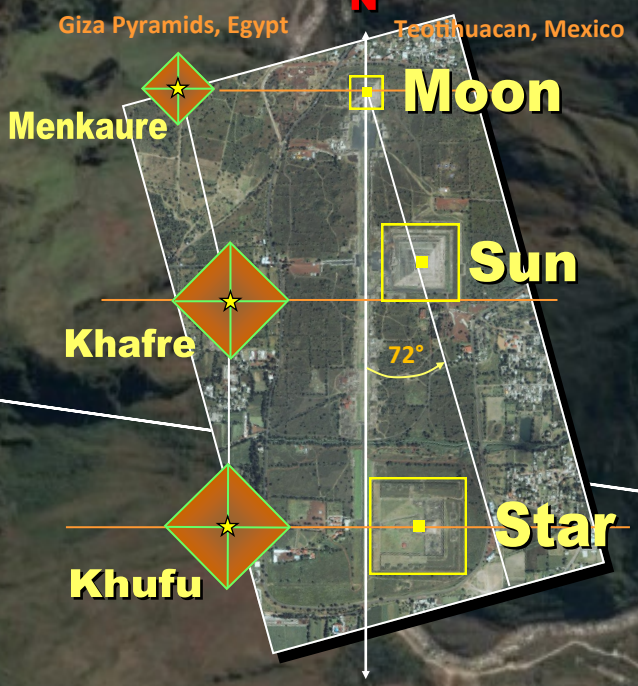
ORION TEMPLES OF MACHU PICCHU

The purpose of this study is to ascertain the sacred ley-lines of the ancient lost city in the sky of Machu Picchu in Peru that depict the Orion Star alignment. This place also incorporates the Temple of the Sun, the Temple of the Moon and the Machu Picchu Mountain peak as a template for the Orion Belt Stars. Due to the elevation and where the city is situated, the Temple of the Sun, the Temple of the Moon and the peak of the Machu Picchu Mountain are adapted to the topography and terrain to make some allowance for differences in angles and orientation. Nonetheless, the illustration will strongly suggest that even in Machu Picchu, such an Orion Star pattern employed the template of its sacred ley-lines. Based on research, it is believed that the lost citadel predates the Inca and was a center for a 'Stargate' where perhaps the 'winged being' that supposedly came from the Stars could have come from Orion and the Pleiades. The entire site appears to incorporate the 3 main components that make up the Cosmos from YHVH's perspective and that from Earth, the Sun, Moon and the Stars. As mentioned, there is the Temple of the Sun, and the Temple of the Moon that are situated in a cave on the northern side of Huayana Mountain. The 'Stars' are represented by the granite rock slab of the Hitching Post of the Sun and that this study suggests is a 'Stargate'. The layout of Machu Picchu is situated on a very steep slope of an intense mountain range of the Andes.



LOST CITY OF THE INCAS
 Urubamba Province, Peru
 Incan citadel in the Andes Mountains
 Height 2,430 meters / 7,970 ft


In ancient recorded history, to have such structures as pyramids, tombs, and various land demarcations based on the ancient knowledge of the 'winged gods' that came from the Stars exemplified their esoteric and religious believe. It was understood that such a celestial frame of historical reference corroborated with their beliefs of where they came from. In general, such believed that their origins were 'seeded' by the 'gods' that came down from 'heaven', more precisely Orion and the Pleiades.



TEMPLE OF THE MOON
 Almetak



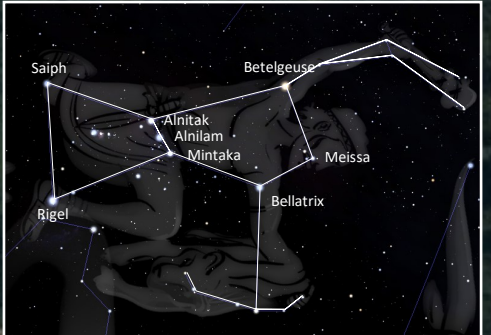
TEMPLE OF THE SUN
 Almclam



TEMPLE OF THE STARS?
 Mentaka



ORION CONSTELLATION



The purpose of this study is to ascertain the sacred ley-lines of the ancient lost city in the sky of Machu Picchu in Peru that depict the Orion Star alignment. This place also incorporates the Temple of the Sun, the Temple of the Moon and the Machu Picchu Mountain peak as a template for the Orion Belt Stars. Due to the elevation and where the city is situated, the Temple of the Sun, the Temple of the Moon and the peak of the Machu Picchu Mountain are adapted to the topography and terrain to make some allowance for differences in angles and orientation. Nonetheless, the illustration will strongly suggest that even in Machu Picchu, such an Orion Star pattern employed the template of its sacred ley-lines. Based on research, it is believed that the lost citadel predates the Inca and was a center for a 'Stargate' where perhaps the 'winged being' that supposedly came from the Stars could have come from Orion and the Pleiades.

As noted, it is suggested by some that the Sacred Square that housed the main temple of worship was pegged to the 4 sacred mountains that envelope this Inca citadel in the sky. It also corresponds to the ley-line angles or the intersecting points of the 4 sacred mountains. These 4 mountains are the Huayana, Machu Picchu, Inti Punku and Sachapata. Interestingly, it is the Temple of the Sun that is just to the south casts the auspicious shadow on the 2 Solstices. The Intihuatana also shows an alignment with the Solstices. On the Winter Solstice, for example the Sun sinks behind the Pumasillo Mountain and at sunrise, the light projects a triangle that highlights 2 concentric circles on the floor.

© Composition & Some Graphics by
LUIS B. VEGA
 vegapost@hotmail.com
 www.PostScripts.org
 FOR ILLUSTRATION PURPOSES ONLY

MAIN SOURCES
 GoogleEarth.com
 Stellarium.com
 Wikipedia.com

Google Earth