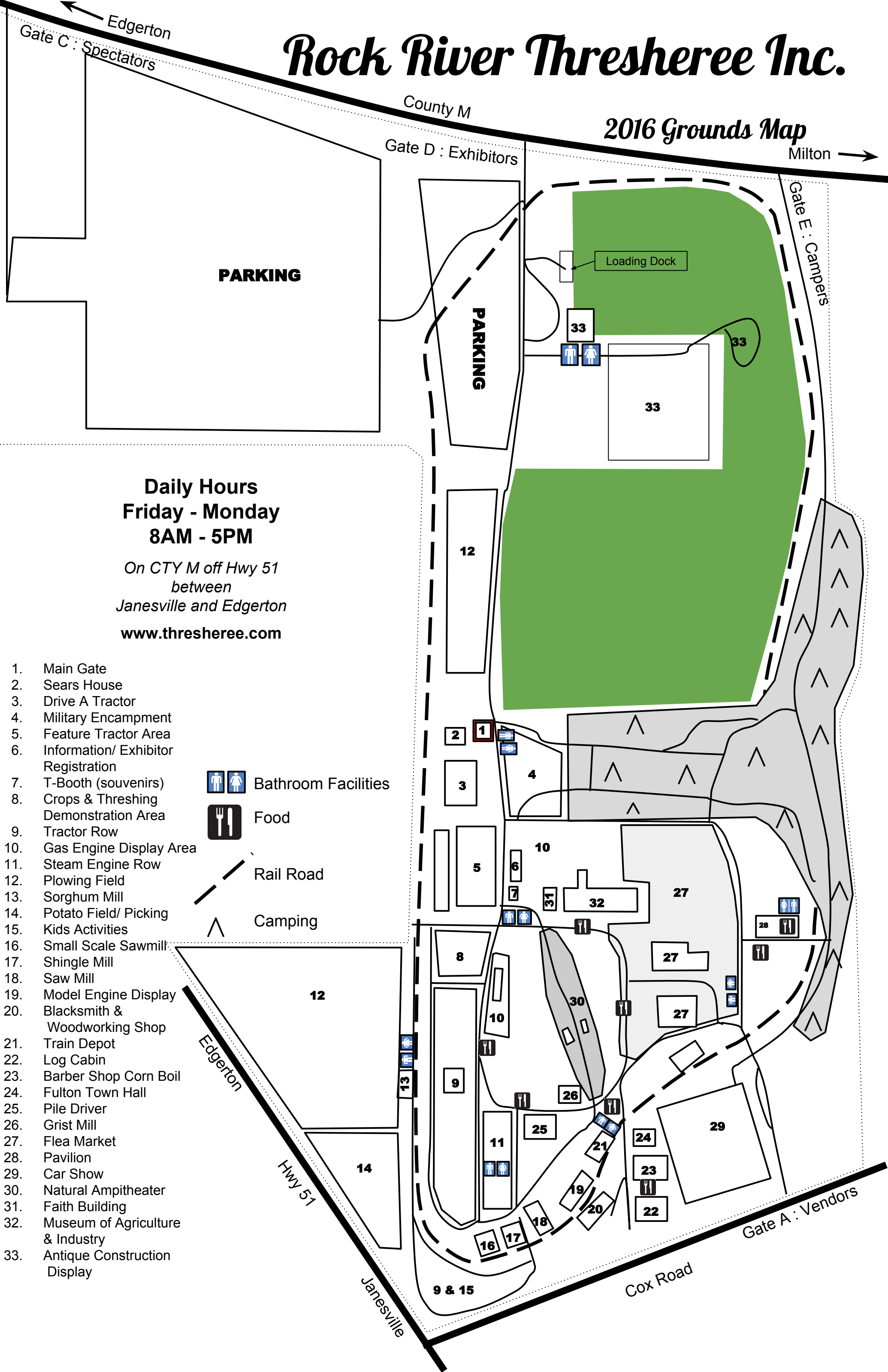


# Rock River Thresheree Inc.

## 2016 Grounds Map



**PARKING**





**PARKING**

**Daily Hours**  
**Friday - Monday**  
**8AM - 5PM**

*On CTY M off Hwy 51  
 between  
 Janesville and Edgerton*

[www.thresheree.com](http://www.thresheree.com)

1. Main Gate
2. Sears House
3. Drive A Tractor
4. Military Encampment
5. Feature Tractor Area
6. Information/ Exhibitor Registration
7. T-Booth (souvenirs)
8. Crops & Threshing Demonstration Area
9. Tractor Row
10. Gas Engine Display Area
11. Steam Engine Row
12. Plowing Field
13. Sorghum Mill
14. Potato Field/ Picking
15. Kids Activities
16. Small Scale Sawmill
17. Shingle Mill
18. Saw Mill
19. Model Engine Display
20. Blacksmith & Woodworking Shop
21. Train Depot
22. Log Cabin
23. Barber Shop Corn Boil
24. Fulton Town Hall
25. Pile Driver
26. Grist Mill
27. Flea Market
28. Pavilion
29. Car Show
30. Natural Ampitheater
31. Faith Building
32. Museum of Agriculture & Industry
33. Antique Construction Display

 Bathroom Facilities  
 Food  
 Rail Road  
 Camping

Gate A : Vendors

Gate E : Campers

Gate D : Exhibitors

Gate C : Spectators

County M

Edgerton

Milton

Edgerton

Hwy 51

Janesville

Cox Road

9 & 15