










TOWN OF GREENWOOD PLAN 3 COUNCIL DISTRICTS

-  Water
-  Streets
- Place**
-  Greenwood
-  Shreveport
-  Council Members
- Plan 3 Council Districts**

-  1
-  2
-  3
-  4

2000 0 2000 4000 Feet



Cartography by Gary D. Joiner, Ph.D.

