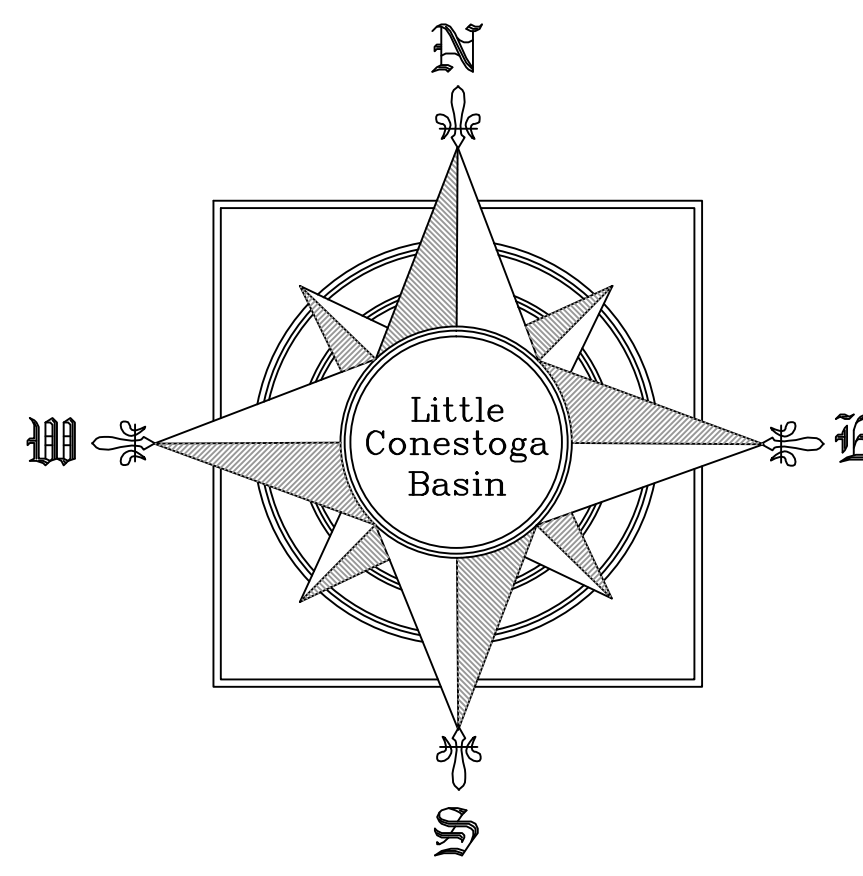


PENN

LITITZ

WARWICK

EAST
HEMPFIELD



WATERSHED BOUNDARY (TYP.)

MANHEIM

EAST
PETERSBURG

ROAD CENTERLINE (TYP.)

MUNICIPAL BOUNDARY (TYP.)

WEST
HEMPFIELD

MOUNTVILLE

CITY of
LANCASTER

MANOR

LANCASTER
TWP.

MILLERS
VILLE

POST DEVELOPMENT
REDUCTION FACTORS

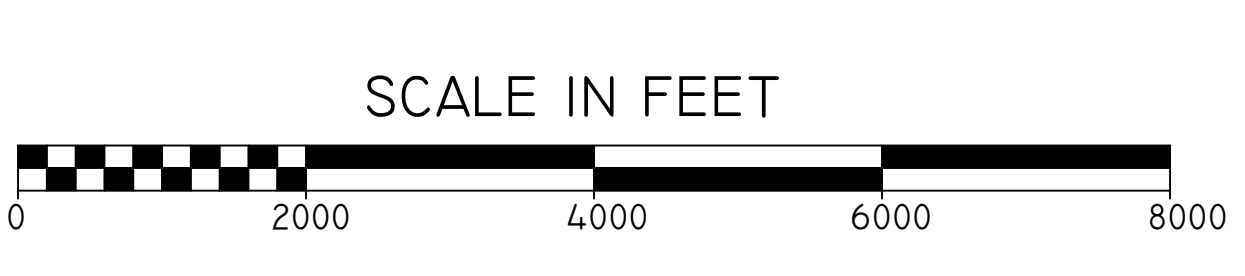

REDUCE POST DEVELOPMENT
PEAK FLOW TO 50% OF THE
PRE DEVELOPMENT PEAK FLOW
FOR THE ENTIRE WATERSHED

Revisions: 10-30-97, REMOVED MATCHING AND SUBAREA INFORMATION

WATERSHED BOUNDARY
LITTLE CONESTOGA CREEK

LANCASTER COUNTY ACT 167
STORM WATER MANAGEMENT PLAN
PHASE II AGREEMENT # ME 96296

L ANCASTER
C OUNTY
E NGINEER'S
O FFICE



DATE: JULY 24, 1997 SCALE: 1" = 2,000' DRAWN BY: ACW.