

RURAL MUNICIPALITY OF GRAYSON No. 184

WEST OF THE SECOND MERIDIAN

ADMINISTRATOR - SARAH DIETRICH
 BOX 69, GRAYSON SK SOA 1E0
 PHONE (306) 794-2044
 FAX (306) 794-4655
 EMAIL: grayson184@sasktel.net
 WEBSITE: www.rmofgrayson184.ca

INFORMATIONAL PHONE NUMBERS

CONTROLLED BURNS 1-866-404-4911
POISON CONTROL CENTRE 1-866-454-1212
DRUG INFORMATION CENTRE 1-800-667-7578
ENVIRONMENT SPILL CENTRE 1-800-667-7525
HEALTHLINE 811
FARM STRESS LINE 1-800-667-4452

TERMS OF USE - WEBSITE RELEASE

THIS FILE IS FOR THE EXCLUSIVE WEBSITE USE FOR RM OF GRAYSON NO. 184 UNDER THE TERMS OF THE COPYRIGHT DECLARATION. THIS FILE IS NOT AUTHORIZED FOR DISTRIBUTION TO ANY THIRD PARTY SOURCES.
 WEBSITE AGREEMENT FILE NO. P0170-2020028
 FAILURE TO FOLLOW THESE TERMS AND CONDITIONS MAY RESULT IN CRIMINAL PROSECUTION.
 DATE: 2020-02-08
 UNDER COPYRIGHT www.dpp.ca

LEGEND

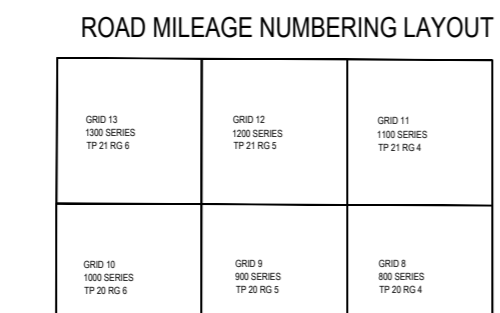
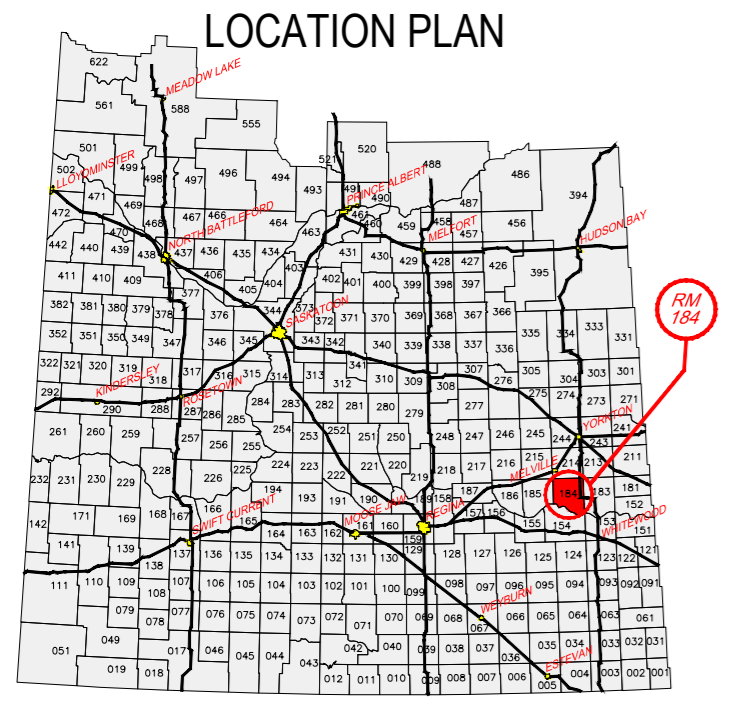
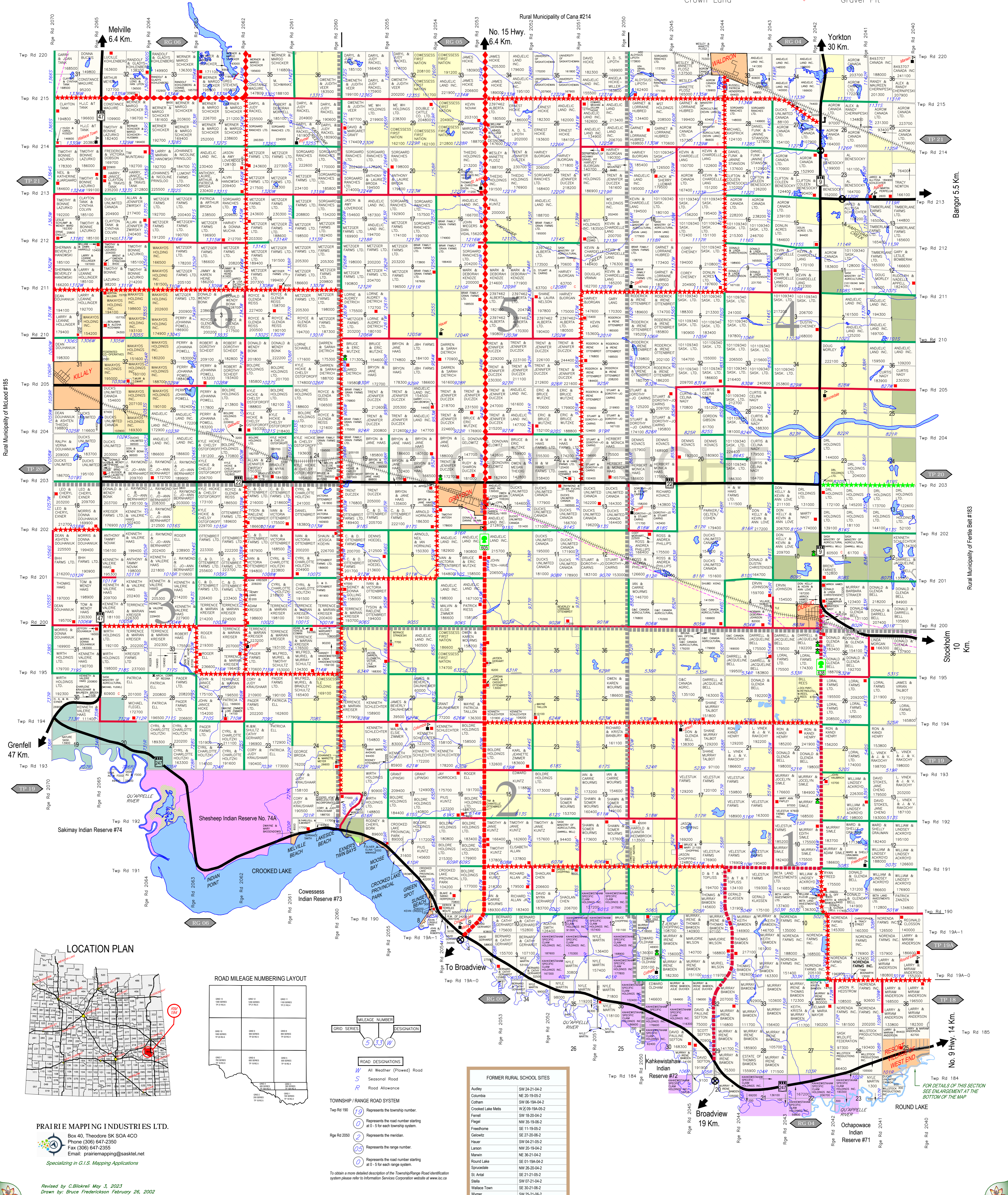
- Highway
- Primary Grid Road
- All Weather Road (Winter Plowed System)
- Seasonal Road
- Division Boundary
- Primary Grid Surfaced
- Primary Grid Gravel
- Grid
- Main Farm Access (All Weather)
- Main Farm Access (Seasonal)
- Bridge
- Cairn/Monument
- Historical Site
- Railway
- Regional Park
- Lagoon
- Crown Land
- Kahkewistahaw Land
- Little Black Bear Land
- Cowessess Land
- Ochapowace Land
- Sokimay Land
- Form Residence
- Church
- Rural School Location
- Cemetery
- Lake
- River/Creek
- Hamlet
- City, Town, Village
- Grain Terminal
- Marsh Area
- Underground Utilities
- Communication Tower
- Gravel Pit

SCALES



THIS MAP IS FOR REFERENCE USE ONLY AND NEITHER PRAIRIE MAPPING INDUSTRIES LTD. OR RM 184 ARE RESPONSIBLE FOR ANY ERRORS OR OMISSIONS WHICH MAY BE PRESENT ON THIS MAP. PLEASE NOTIFY THE RM OFFICE OF ANY ERRORS OR DISCREPANCIES. ASSESSMENT SHOWN IS ASSESSED VALUE. NOT TAXABLE BUILDING IMPROVEMENT ASSESSED VALUE NOT INCLUDED.

Other features and copyright notices:
 Roads and are not planned by the title under normal circumstances. No other planning for the roads shown on this map. The user of this map is responsible for any errors or omissions which may be present on this map. Please notify the RM office of any errors or discrepancies. Assessment shown is assessed value. Not taxable building improvement assessed value not included.
 The digital data used in the creation of this map is derived from various sources and is not guaranteed to be 100% accurate. The user of this map is responsible for any errors or omissions which may be present on this map. Please notify the RM office of any errors or discrepancies. Assessment shown is assessed value. Not taxable building improvement assessed value not included.



TOWNSHIP / RANGE ROAD SYSTEM

Represents the township number.

Represents the road number starting at 1/5 mile each township system.

Represents the meridian.

Represents the range number.

Represents the road number starting at 1/5 mile each range system.

FORMER RURAL SCHOOL SITES

Audley	SW 24-21-04-2
Columbia	NE 20-19-05-2
Columbia	SE 20-19-04-2
Crooked Lake Mills	W/2 09-19A-05-2
Fragel	NW 35-19-06-2
Friedhofs	SE 11-19-02-2
Genette	SE 21-20-04-2
Hauer	SW 04-21-05-2
Larson	NW 20-19-04-2
Marwin	NE 36-21-04-2
Round Lake	SE 01-19A-04-2
Snowflake	NW 20-20-04-2
Snowflake	SE 21-20-04-2
St. Anns	SW 04-21-05-2
Stella	SW 07-21-04-2
Wallace Town	SE 30-21-06-2
Wymar	SW 25-19-06-2

FOR DETAILS OF THIS SECTION SEE ENLARGEMENT AT THE BOTTOM OF THE MAP

PRAIRIE MAPPING INDUSTRIES LTD.
 Box 40, Theodora SK SOA 4C0
 Phone (306) 647-2350
 Fax (306) 647-2355
 Email: prairiemapping@sasktel.net
 Specializing in G.I.S. Mapping Applications

Revised by C.Bloeker May 3, 2017
 Drawn by Bruce Fredericksen February 26, 2002