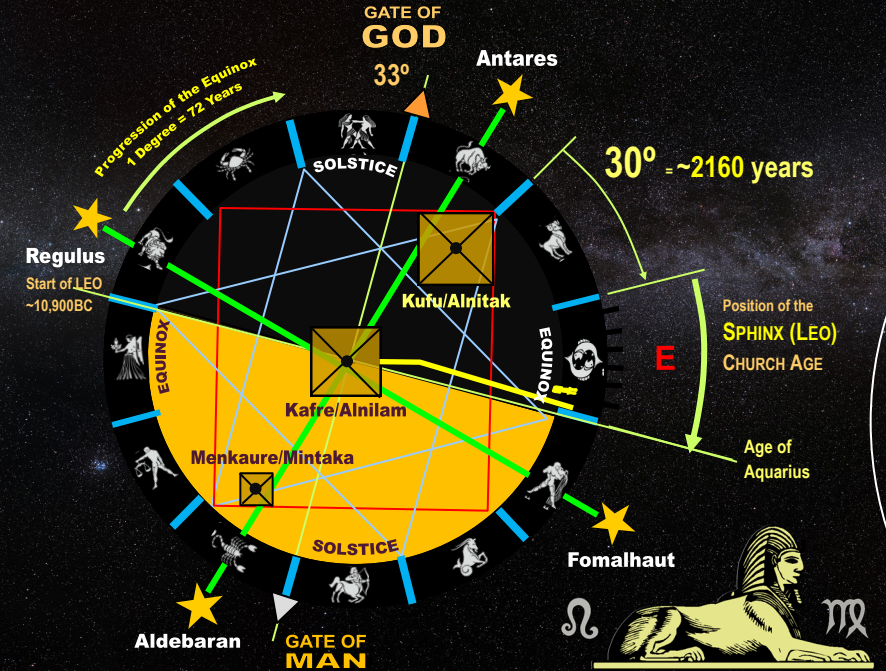
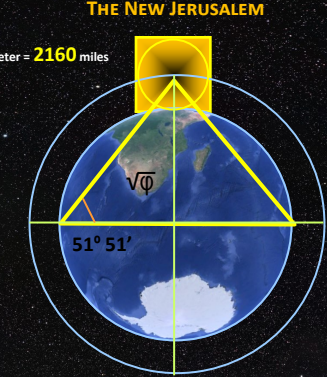
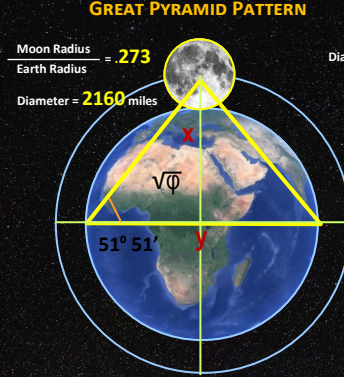
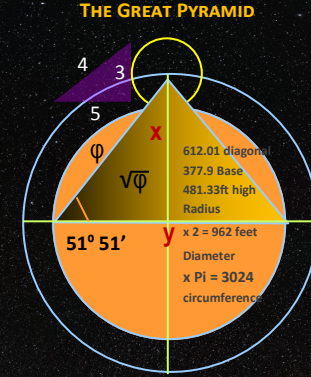
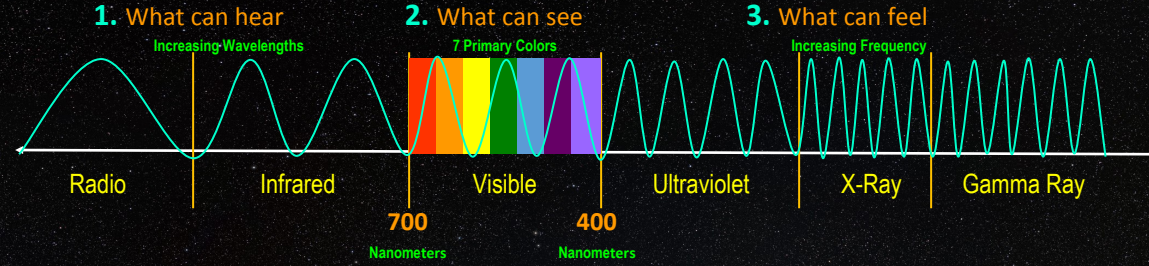
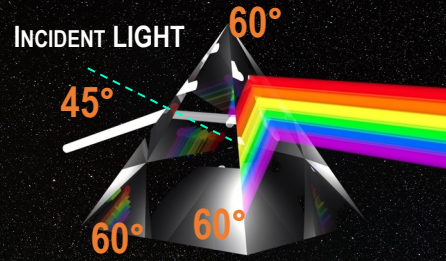


THE INCODED SPEED OF LIGHT

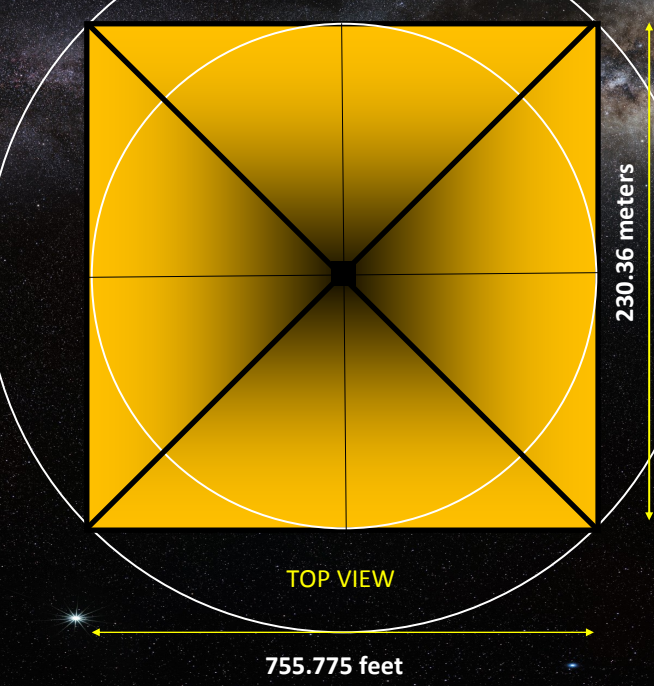
The purpose of this illustration is to present the mathematical association of the Speed of Light in meters that appears to be 'encoded' in stone by the designers and builders of the Great Pyramid of Giza. It has been well researched and established that the design of the Great Pyramid model incorporates the functions and fractals of pi and phi. However, the amazing correlation of the Great Pyramid measured in meters produces the coefficient that nearly perfectly codes or measures the Speed of Light. There are actually 2 variables that suggest this Speed of Light encoding. One such factor is the actual Earth coordinates based off of the Greenwich Meridian line. The second factor is found in the sum difference of the circumference measures of the outer and inner design from a top view, again in meters. The margin of error is approximately .01%.

The Great Pyramid is not only a beacon of Light much like a 'lighthouse' with its gold pyramidion but it functioned as part of a 'Cosmic Clock' that keeps time of the Precession of the Equinoxes. It is like the 'big hand' of a clock and interestingly, the Sphinx is like the 'little hand' of a clock. In this case, it is the Mazzaroth of the 12 Signs of the zodiac that rotate. The 30 degree period of approximately 2160 is seen in the Bible and in Revelation along with the sacred dimensions of the coming New Jerusalem, for example. Based on the epoch of time, the Age of the Fish, the Church Age is about to end and the Age of Aquarius is about to dawn. , that is with the return of Jesus Christ to set up a 1000 year Millennial Right on Earth.



The Pyramid Clock illustrated on the chart is depicted in 'reverse' order or format not illustrated on most drawings online. It mirrors the coordinates from a cosmic perspective, not an Earth perspective.

THE GREAT PYRAMID
is actually an Octagon with 8 sides.
Capstone is @ = 29°58'45.28588"N



LIGHT

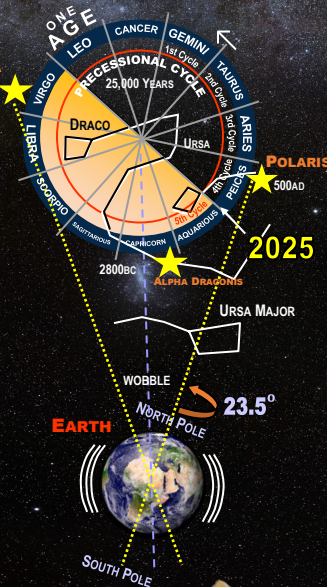
I AM THE LIGHT OF THE WORLD.
Whoever follows Me will not walk in darkness,
but will have the Light of Life.
JESUS CHRIST
John 8:12

E = ~29.9792458° meters per seconds or Speed of Light
Circumference of Outer Circle = 1024.463491 meters
Circumference of Inner Circle = 723.697975 meters
Difference in measurement = 299.76556 meters
= ~million meters per second = 299.79245
= Speed of Light by .01% margin of error

The Bible teaches that Jesus Christ is the Life and Light of Creation; that He is the Creator come in human form to redeem Adam's fallen race. As like water that can be delineated into 3 parts, so too is light delineated into what can be seen, heard and felt. Such is the divine pattern of the 1 GOD Creator in 3 Persons, thus the Trinity. This 'Trinity' pattern is seen in the human creation of its body, soul and spirit makeup. Humanity, unlike all of the rest of Creation, is made in the 'Form and Likeness' of the Creator Himself. Not even Angels or the counterfeit 'Light', that of Luc-ifer has this makeup.


2160 fractal = 72 x 30
2160 x 20 = 43.2 (432) = resonance

A 'GREAT YEAR'
= 25,920 YEARS
1 AGE = ~2160 YEARS



Precession of the Equinoxes is defined as an illusion of the backdrop constellation in which the Sun is 'houses' from Earth's perspective 1 degree every 72 years. The Great year mirrors a 12 hour cycle of a clock in that 12 'Houses' of the Mazzaroth x 72 years = 2160 years. This the approximate diameter of the Moon in relation to the Earth mathematical based on the Great Pyramid Pattern as so will be the New Jerusalem.

2160 x 12 Cycle or Eons/EPOCHS = 25,920 years




72 is a fractal of the coefficient used in Biblical prophecy such as the number of Disciples Jesus sent out to preach the Gospel. It is also the number of Nations and the Fallen Angles that are over them presently. If one factors it when Noah was 600 years old that is supposed to be the year of the Flood, it would be 43,200. This 4-3-2 pattern is seen in the phi ratio pattern that is the 'Signature of the Creator.'

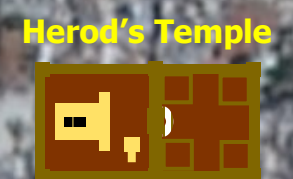
The Sphinx is the perfect synthesis of the entire 12 Houses or Signs of the Mazzaroth. The Signs start with the Virgin and ends with the Lion. Thus the head of the Sphinx was that of a woman, not an Egyptian Pharaoh as erroneously thought and accepted.

TEMPLE MOUNT GREAT PYRAMID

120 PENTECOSTAL PATTERN HISTORY OF THE HUMAN RACE

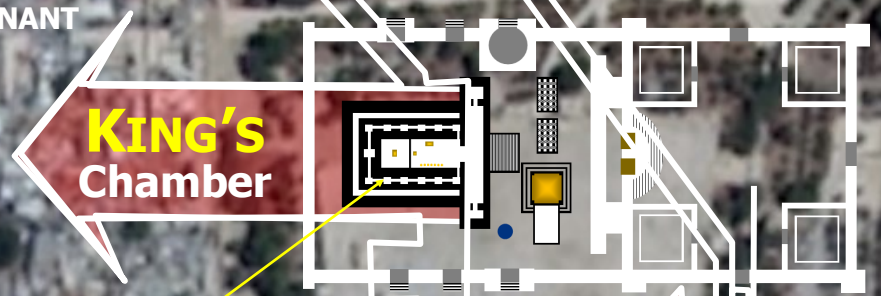


'Holy of Holies'
ARK OF COVENANT



MOON

Star Shaft pointing to Christ-crucifixion site
Star Shaft pointing to Polaris

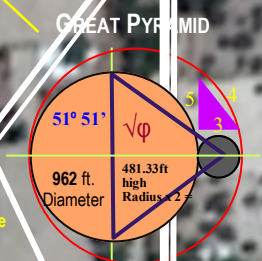


KING'S Chamber

QUEEN'S Chamber

HOLY OF HOLIES
Dome of Tablets

Star Shaft to Orion
Star Shaft to Sirius



EARTH
3022 ft. Circumference


MOON

Image © 2020 Maxar Technologies

Escape Shaft



STARS



Church of All Nations

SUBTERRANEAN Chamber

Ground Level—Bedrock

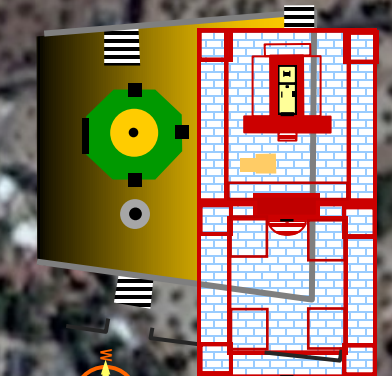
TRUE LOCATION OF TEMPLE
The purpose of this illustration is to show that by overlay the Great Pyramid cross-section in reverse order upon the Temple Mount, it depicts the true location of where the Holy of Holies was and will be again once the 3rd Temple is constructed.

The 3 main Chambers—that of the King, the Queen and the Subterranean ones correspond to the Holy of Holies, the Alignment with the Dome of the Rock and then the Church of All Nations.

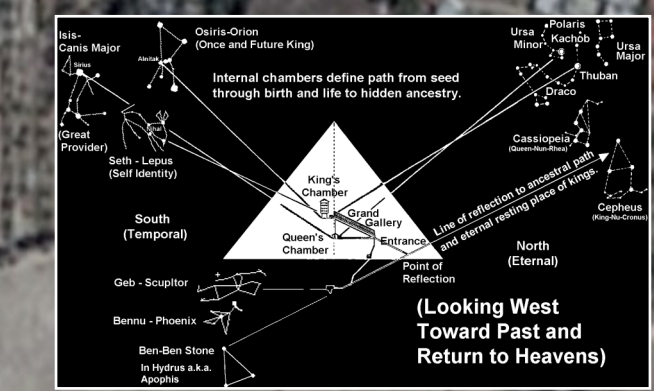
The 3 Chambers also corresponded to the celestial bodies of the Sun, Moon and the Star. The Ground Level also follows the edge of the Temple Mount eastern Walls and the Star shaft from the Queens Chamber passes through the site of Jesus' crucifixion spot.



3rd TEMPLE POSSIBLE LAYOUT



GOLDEN GATE



Google Earth

THE JEWISH 3RD TEMPLE

CONCEPTUALIZATION BASED ON THE DOME OF THE TABLETS LOCATION AND CELESTIAL DOMES

3rd TEMPLE POSSIBLE LAYOUT



MOON

al Aqsa Mosque



SUN

Dome of the Rock



STARS

Dome of the Tablets



Temple of the 'Shining One'



3rd Temple

PHI RATIO
proportion of distance and
'prophetic time'

Golden Gate



DOMES
OF THE TABLETS

Speculated location of
true Holy of Holies



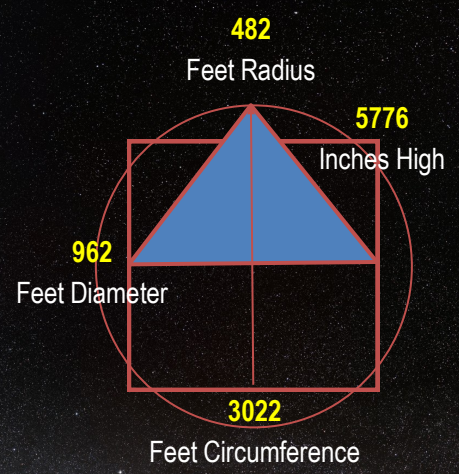
© Composition & Some Graphics by
LUIS B. VEGA
vegapost@hotmail.com
PostScripts.org
FOR ILLUSTRATION PURPOSES ONLY

MAIN SOURCES
Earth, Google.com
Wikipedia.com

AMERICAN EXPIRATION DATE

33RD SABBATICAL CYCLE COUNTDOWN TO END OF THE AMERICAN WORLD ORDER

Many have wondered if America is mentioned in the Bible or why not concretely in the Last Days. This illustration strongly suggests that America has been an integral part of prophecy but hidden or veiled as many prophetic types are in the Bible. The inference is suggested and can be clearly seen of a code of the 33 Sabbatical Cycles of 7-years countdown. Such a conspiratorial Cabal have usurped America with its own seeds of destruction to collapse, self-destruct as a Phoenix at the end of its 'time', life or 'Expiration Date'. The Coinage Act itself is the approximate timeline counting down to 5776, the Year of Light or Lucifer, that being 2015-16. Thus, if what the 33 Sabbatical Cycle countdown is suggesting, then America was only given an allotted amount of 'time' that has now run out. What year? Basic on the Masonic pyramid pattern, if true, would be sometime in 2021. The year 2021 would be the end of the 7-year cycle, making 2022 the beginning of the subsequent one. If the decrypted code is in fact true, then America with its Dollar will cease to be the Head of the Nations and the World Reserve Currency. This study agrees that there is not only an economic 'Reset' to occur based on the repeatable pattern of the 7-year Sabbatical Cycles. There is a prophetic one also that is just as Biblical and more so the primary cause and effect of why all this is happening. Will this time also see the countdown to the end of the Church Age, and the Rapture.



What this study seeks to demonstrate is that the Great Pyramid pattern has been incorporated in the very design of America and is perhaps directly related to the advent of the False Prophet and AntiChrist.

Bless Our Work
Lucifer's Eye-Stone
Alluded to having Right eye blinded in Angelic Conflict with Arch Angel Michael.

72 Blocks | 13 Levels
Ancient occult symbol spells out "MASON"

MAY 1, 1776
'5776'

From Base of Great Pyramid to include Capstone = **5776** inches
481+ feet



The 'Expiration Date?' **2-0-2-2** The 'Capstone'


13	2022-29	33
12	2015-16	32
11	2008-09	31
10	2001-02	30
9	1994-95	29
8	1987-88	28
7	1980-81	27
6	1973-74	26
5	1966-67	25
4	1959-60	24
3	1952-53	23
2	1945-46	22
1	1938-39	21
	1931-32	20
	1924-25	19
	1917-18	18
	1910-11	17
	1903-04	16
	1896-97	15
	1889-90	14
	1882-83	13
	1875-76	12
	1868-69	11
	1861-62	10
	1854-55	9
	1847-48	8
	1840-41	7
	1833-34	6
	1826-27	5
	1819-20	4
	1812-13	3
	1805-06	2
	1798-99	1
	1791-92	
	1784-85	
	1777-78	

33rd cycle is from 2015-2021

2021 year 'Zero'
If this 33rd Sabbatical Cycle Theory is correct, then 2021 will be the USA's last fiscal year of solvency and the U.S. Dollar, as the World Reserve Currency will be pulled.

33rd cycle
Last Sabbatical Cycle started in 5776
1776 to 2015 = 239 years
239/13 'steps' of the 'pyramid' = 18 periods (6-6-6)

239 years (9-23-15)
MASONIC TIME LINE FOR THE PURPOSE OF AMERICA
A clear Luciferian signature of an 'Expiration Date'



JUBILEE COUNTDOWN
If starting from the Capture of Jerusalem in 1967 making 1966 the 49th Year
1 Jubilee thereafter = (7 counts of 7 Years = 49 YEARS)

1966 +7 +7 +7 +7 +7 +7 +7 = 2022
1973 1980 1987 1994 2001 2008 2015

TABLE OBSERVATION: The last digits for the Sabbatical years are sequential in pattern from 0-9 and repeat (0,1,2,3,4,5,6,7,8,9)



COINAGE ACT
From Apr 2, 1792 to Sep 13, 2015
= **223** years
Skull & Bones (322)

1792 + 7 years (Sabbatical Cycle) x 33 = *230 years = 2022

*Excluding end year.



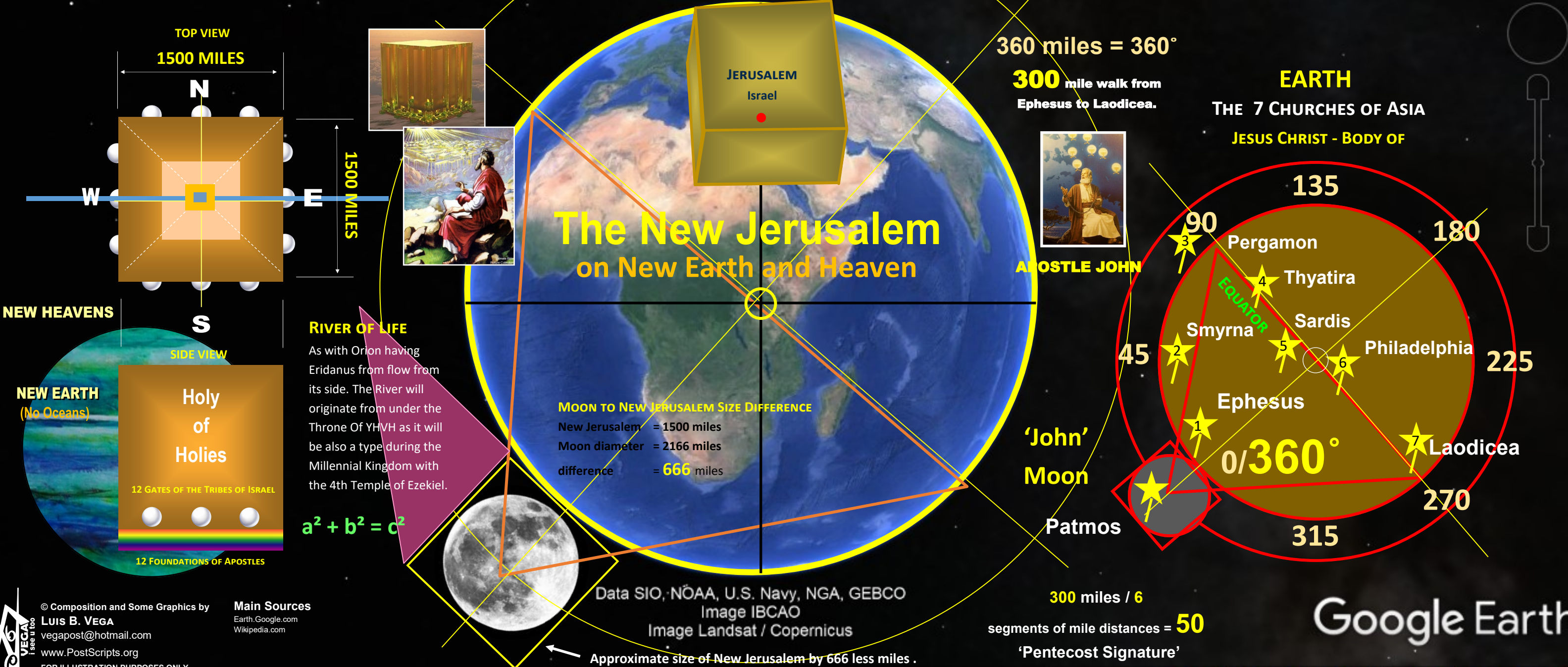
© Composition and some graphics by LUIS B. VEGA
vegapost@hotmail.com
www.PostScripts.org

MAIN SOURCES
Chabad.org
Hebcal.com
TimeandDate.com
Wikipedia.com

FOR ILLUSTRATION PURPOSES ONLY

CELESTIAL CITY OF THE BRIDE

The purpose of this illustration is to show how the New Jerusalem will look like in size comparison. According to the Bible, there will be a New Heaven and Earth where there will be no more oceans for example. The City is described as being 1500 miles wide and high. It does not detail if it is in the shape of a pyramid or square as both can have the same dimension. YHWH's literal Throne will descend with its 12 layers of Foundation Stones and Gates made of a single pearl with Angels stationed there. Based on prior Tabernacle and Temple patterns, the City most likely will be cubed shaped. Also based on the Universal Template, the illustration will show that the New Jerusalem will be 666 miles smaller than the Moon's diameter. A River of Life will flow out of the Throne and there will be no need for a Sun. Based on the 7 Churches in Asia Minor study, it would appear that the New Jerusalem will be 'squared' in dimension, solely based on this notion and using the Sacred Geometry of the 'Universal Template'. This is not to possibly excluded the notion that the New Jerusalem can, at the same time be also a 'pyramid'. This new City that was promised to Abraham in the Bible is also depicted 'as a bride adorned for her husband'. This has direct connotation to then how John is equated with the feminine and with the City of New Jerusalem. This coming New Jerusalem will be where the Redeemed and YHWH Himself will dwell together for all of Eternity Future. This New Jerusalem that is to come down to Earth from Heaven will be at the end of the 1000 year Millennial Kingdom ruled directly by Jesus Christ on Earth.



RIVER OF LIFE
As with Orion having Eridanus from flow from its side. The River will originate from under the Throne Of YHWH as it will be also a type during the Millennial Kingdom with the 4th Temple of Ezekiel.

MOON TO NEW JERUSALEM SIZE DIFFERENCE
New Jerusalem = 1500 miles
Moon diameter = 2166 miles
difference = 666 miles

APOSTLE JOHN

'John' Moon

Patmos

EARTH
THE 7 CHURCHES OF ASIA
JESUS CHRIST - BODY OF

NEW HEAVENS
NEW EARTH (No Oceans)
Holy of Holies
12 GATES OF THE TRIBES OF ISRAEL
12 FOUNDATIONS OF APOSTLES

Data SIO, NOAA, U.S. Navy, NGA, GEBCO
Image IBCAO
Image Landsat / Copernicus

300 miles / 6
segments of mile distances = **50**
'Pentecost Signature'

Google Earth

29°52'32.60" N 32°22'48.54" E eye alt 16728.53 mi

© Composition and Some Graphics by **LUIS B. VEGA**
vegapost@hotmail.com
www.PostScripts.org
FOR ILLUSTRATION PURPOSES ONLY

Main Sources
Earth.Google.com
Wikipedia.com

Approximate size of New Jerusalem by 666 less miles .

CAIRO CYDONIA STAR MAP

EGYPT

MARTIAN MOTIF TRIANGULATION PATTERN

PLEIADES STAR CLUSTER
7 Daughters of Atlas



PLEIADES CITY
Antiquities Museum



D&M PENTAGON
Azbakeya Square



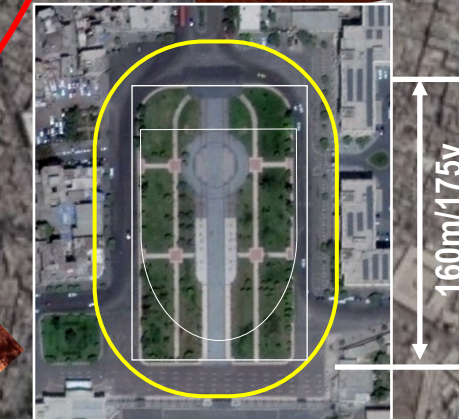
MARTIAN MOTIF
CYDONIA, MARS
40°44'33.60N 09°27'40.29W



FACE OF ALA-LU
Abdeen Palace



Tahrir Square



Abdeen Square



Google Earth

Image Landsat / Copernicus
Image © 2019 DigitalGlobe

Imagery Date: 5/16/2012 30°02'52.51" N 31°13'59.89" E elev 0 ft eye alt 13226 ft

© Composition and Some Graphics by **LUIS B. VEGA**
 vegapost@hotmail.com
 www.PostScripts.org
 FOR ILLUSTRATION PURPOSES ONLY

Main Sources
 Earth.Google.com
 Mars.Google.com
 Wikipedia.com



CAIRO'S NEW CAPITAL CYDONIA STAR MAP

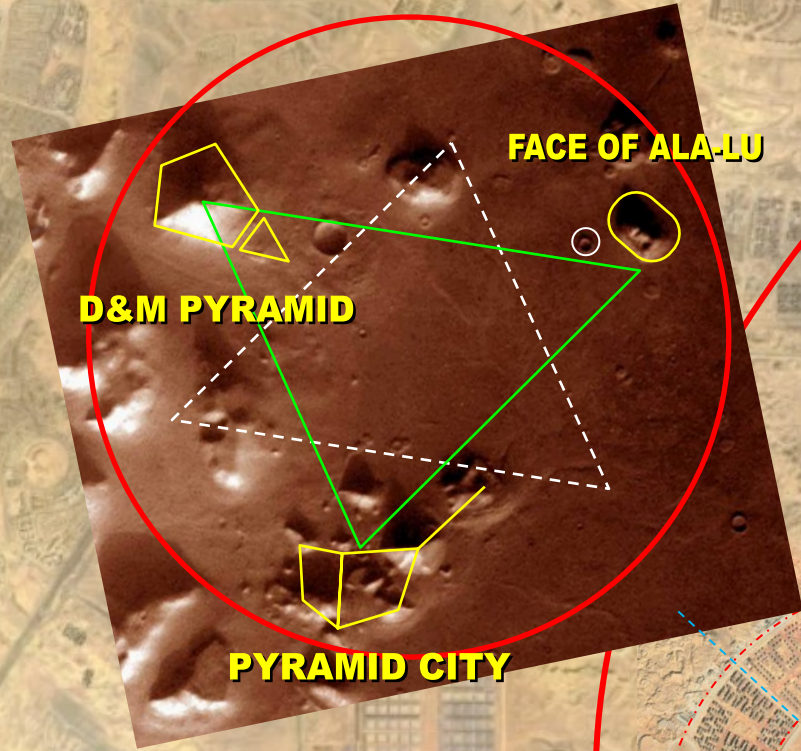
EGYPT

MARTIAN MOTIF TRIANGULATION PATTERN


MARTIAN MOTIF

Cydonia, Mars

40°44'33.60N 09°27'40.29W



Pharaonic Head Dress and Chin Piece Correspondence

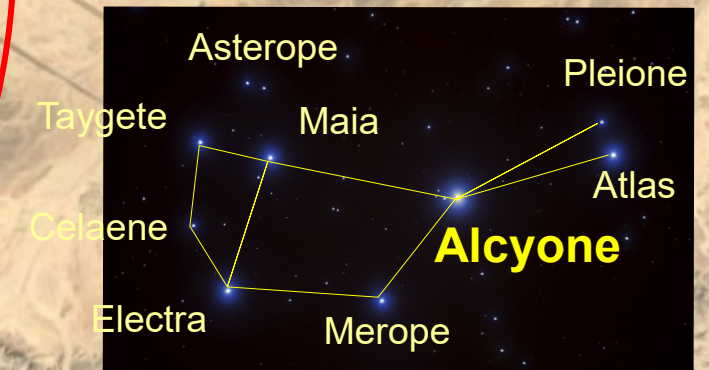


FACE OF ALA-LU

Presidential Palace

PLEIADES STAR CLUSTER

7 Daughters of Atlas



Nativity of Christ Cathedral
Cross Intersection and Focal Point of Hexagram

8.88 miles

7 km

5.55 n. miles

PLEIADES CITY

To be determined

D&M PENTAGON

Octagon Military Complex



Google Earth

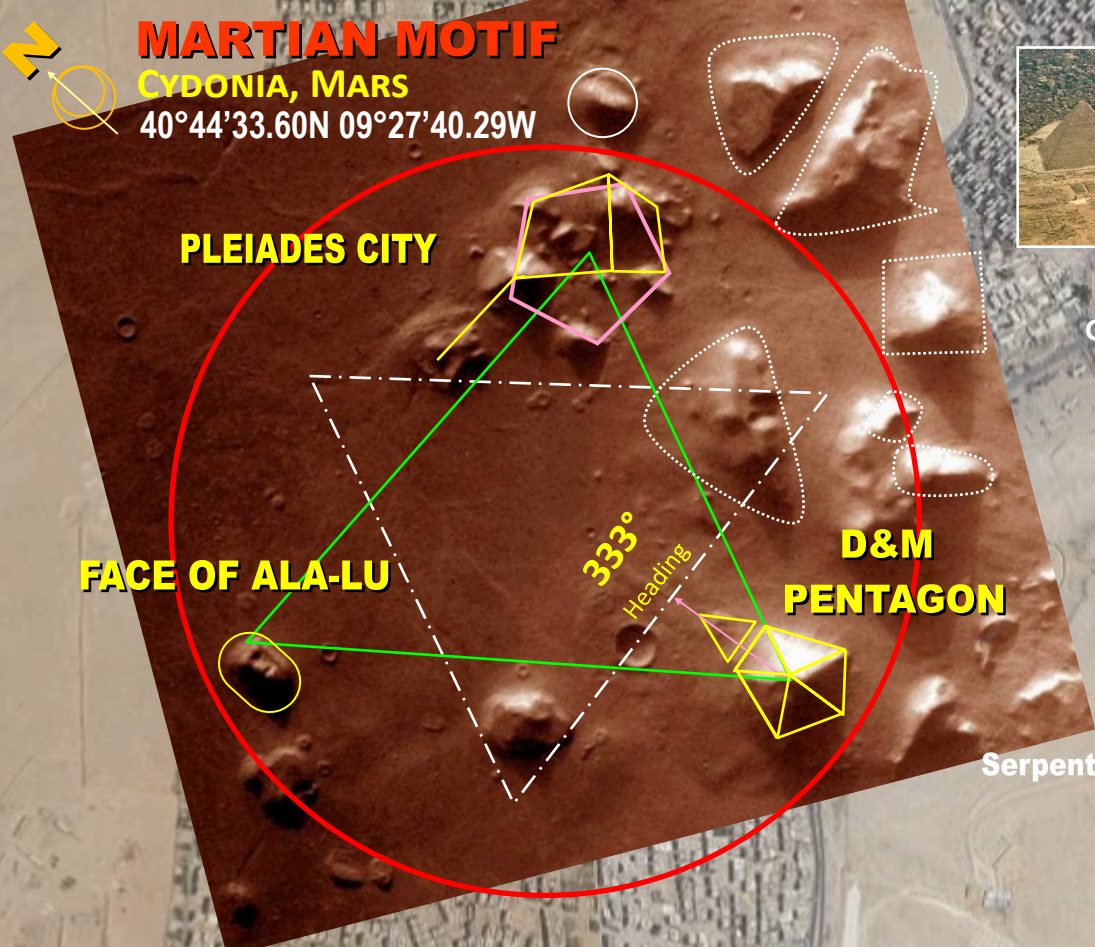


© Composition and Some Graphics by
LUIS B. VEGA
vegapost@hotmail.com
www.PostScript.org
FOR ILLUSTRATION PURPOSES ONLY

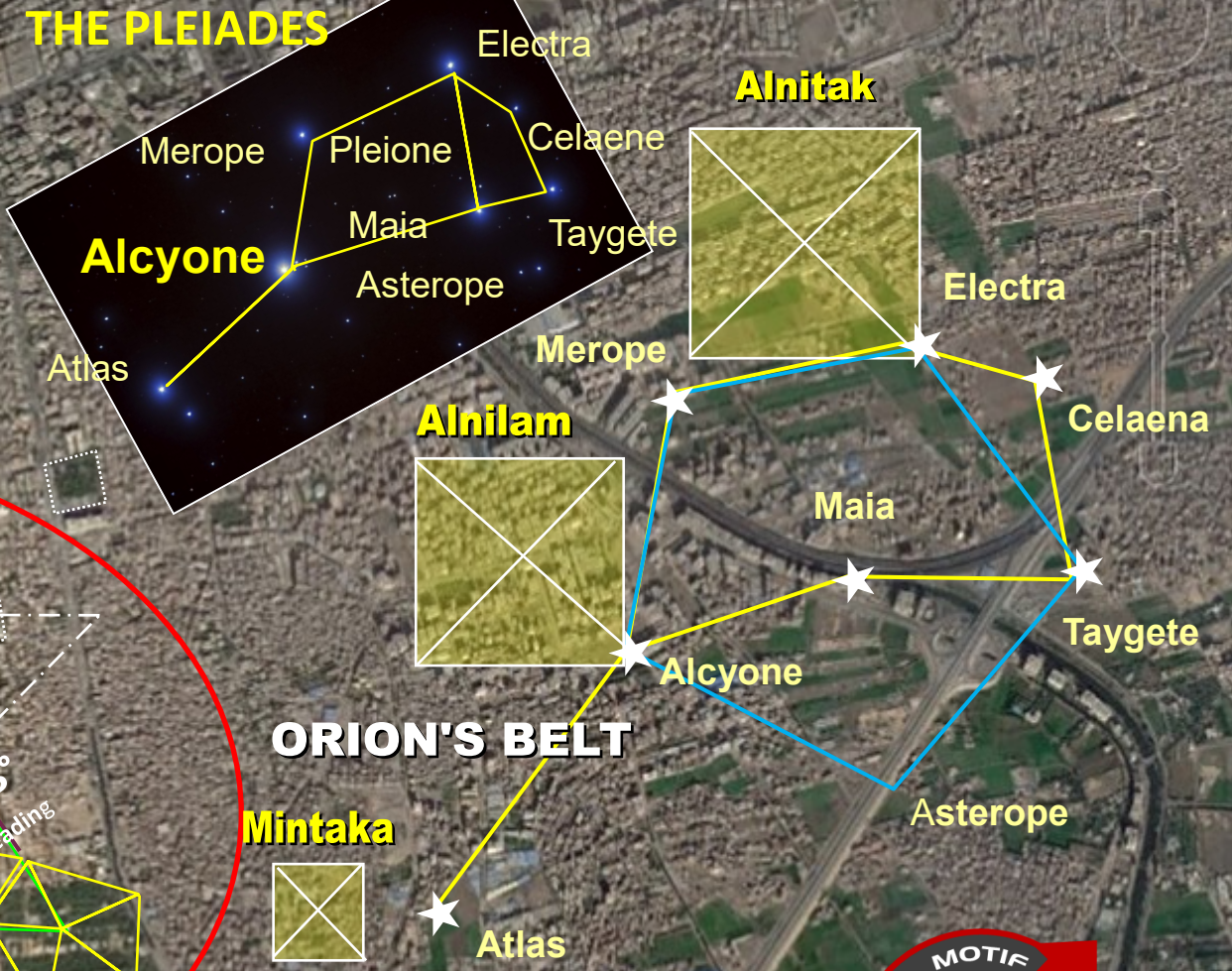
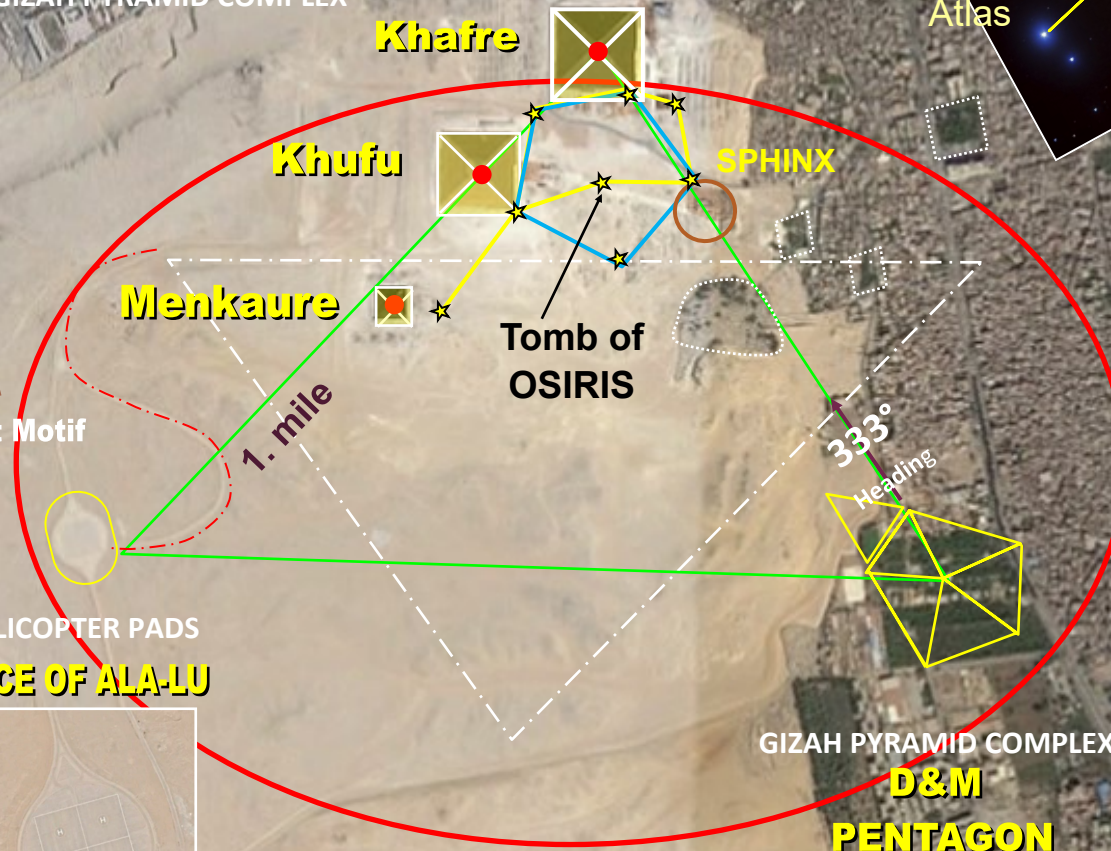
MAIN SOURCES
Earth.Google.com
ESA.ist - G. Neukum
Tales Rosa
Mars.Google.com
Wikipedia.com

GIZA CYDONIA STAR MAP

MARTIAN MOTIF TRIANGULATION PATTERN



PLEIADES CITY
 GIZAH PYRAMID COMPLEX



© Composition and Some Graphics by
LUIS B. VEGA
 vegapost@hotmail.com
 www.PostScripts.org
 FOR ILLUSTRATION PURPOSES ONLY

MAIN SOURCES
 Earth.Google.com
 ESA.ist - G. Neukum
 Mars.Google.com
 Wikipedia.com
 PP

Image © 2016 DigitalGlobe

Google earth

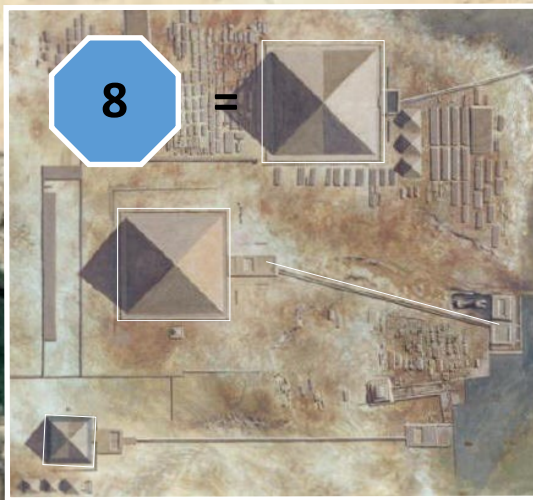
Imagery Date: 7/21/2015 29°58'44.59" N 31°08'01.96" E elev 644 ft eye alt 27269 ft

Tour Guide

GIZA ORION STAR MAP

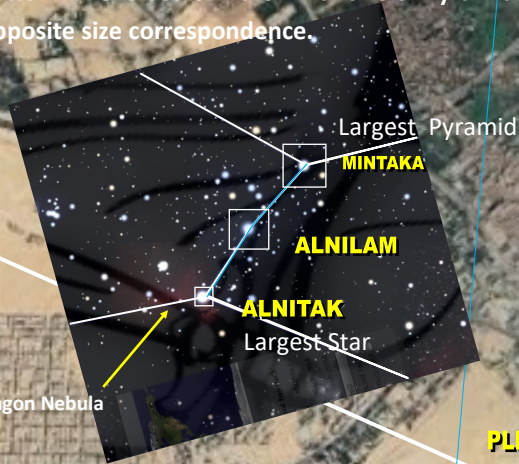
UPON MARTIAN MOTIF AND SAME NILE ORIENTATION

Giza Pyramid Complex
GIZA, AI-CAIRO or (MARS)

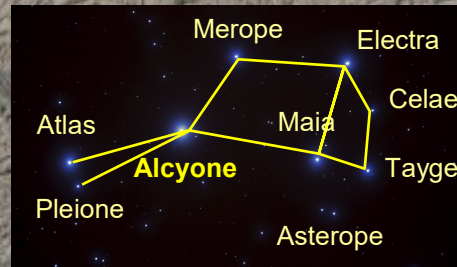


- KHUFU**
(Alnitak)
- KHAFRE**
(Anilam)
- Osireon - Sphinx
- MINKAURE**
(Mintaka)
Mercury

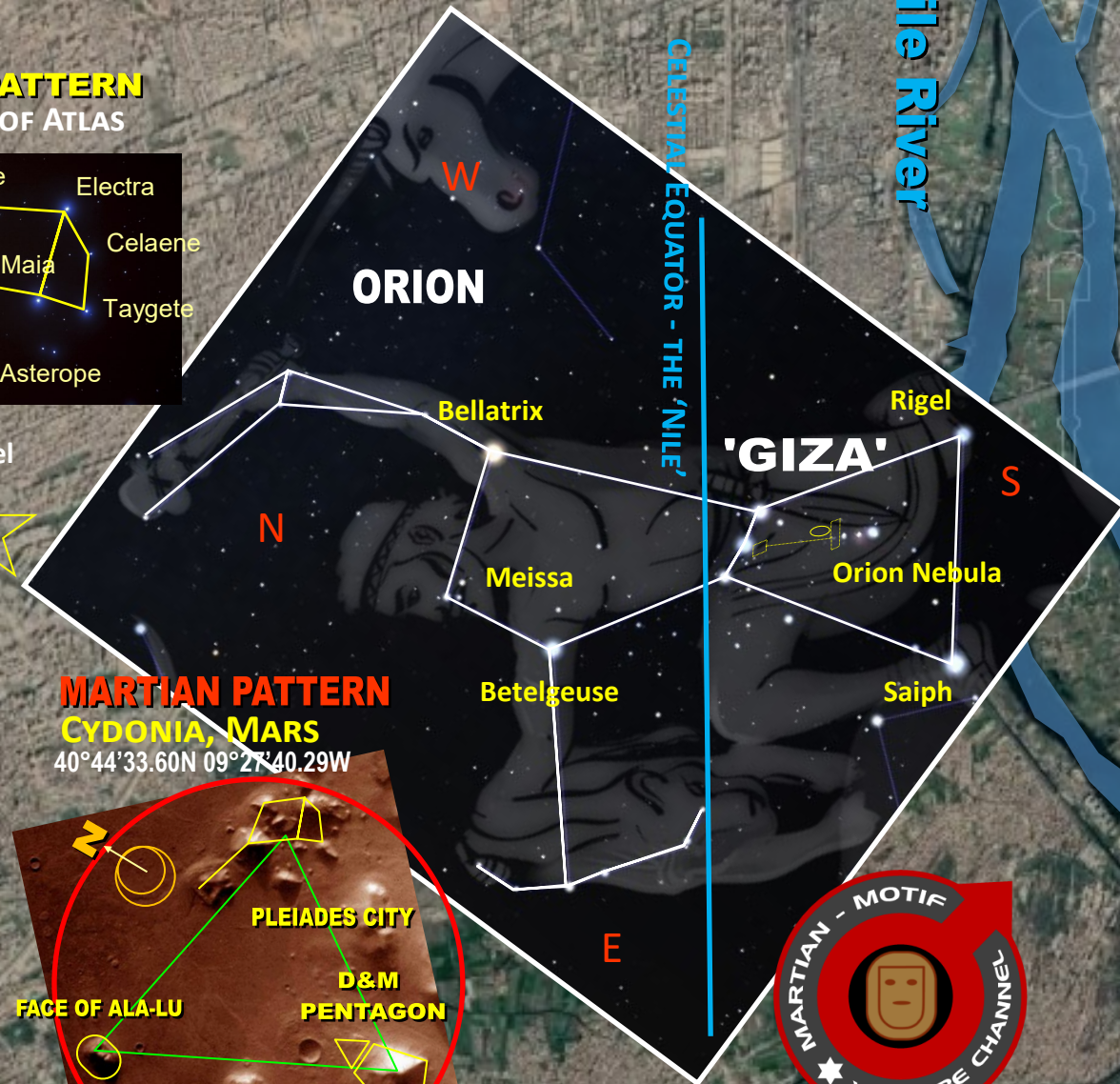
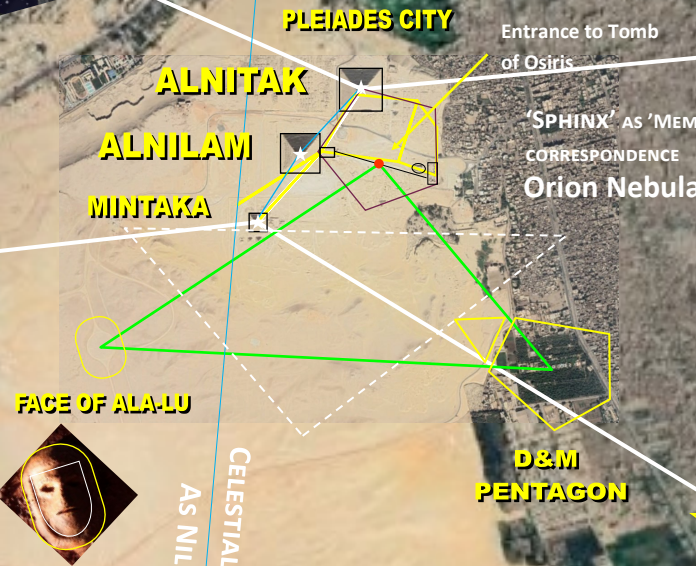
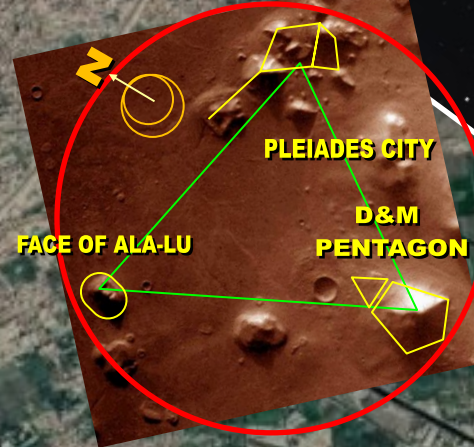
Pattern is reversed on Earth with size of Pyramids in opposite size correspondence.



PLEIADES PATTERN
7 DAUGHTERS OF ATLAS



MARTIAN PATTERN
CYDONIA, MARS
40°44'33.60N 09°27'40.29W



© Composition and Some Graphics by
LUIS B. VEGA
vegapost@hotmail.com
www.PostScripts.org
FOR ILLUSTRATION PURPOSES ONLY

MAIN SOURCES
Earth.Google.com
ESA.ist - G. Neukum
Mars.Google.com
Wikipedia.com

Image © 2019 DigitalGlobe

Google Earth

Imagery Date: 10/26/2018 29°58'45.35" N 31°08'02.70" E elev 0 ft eye alt 10.17 mi