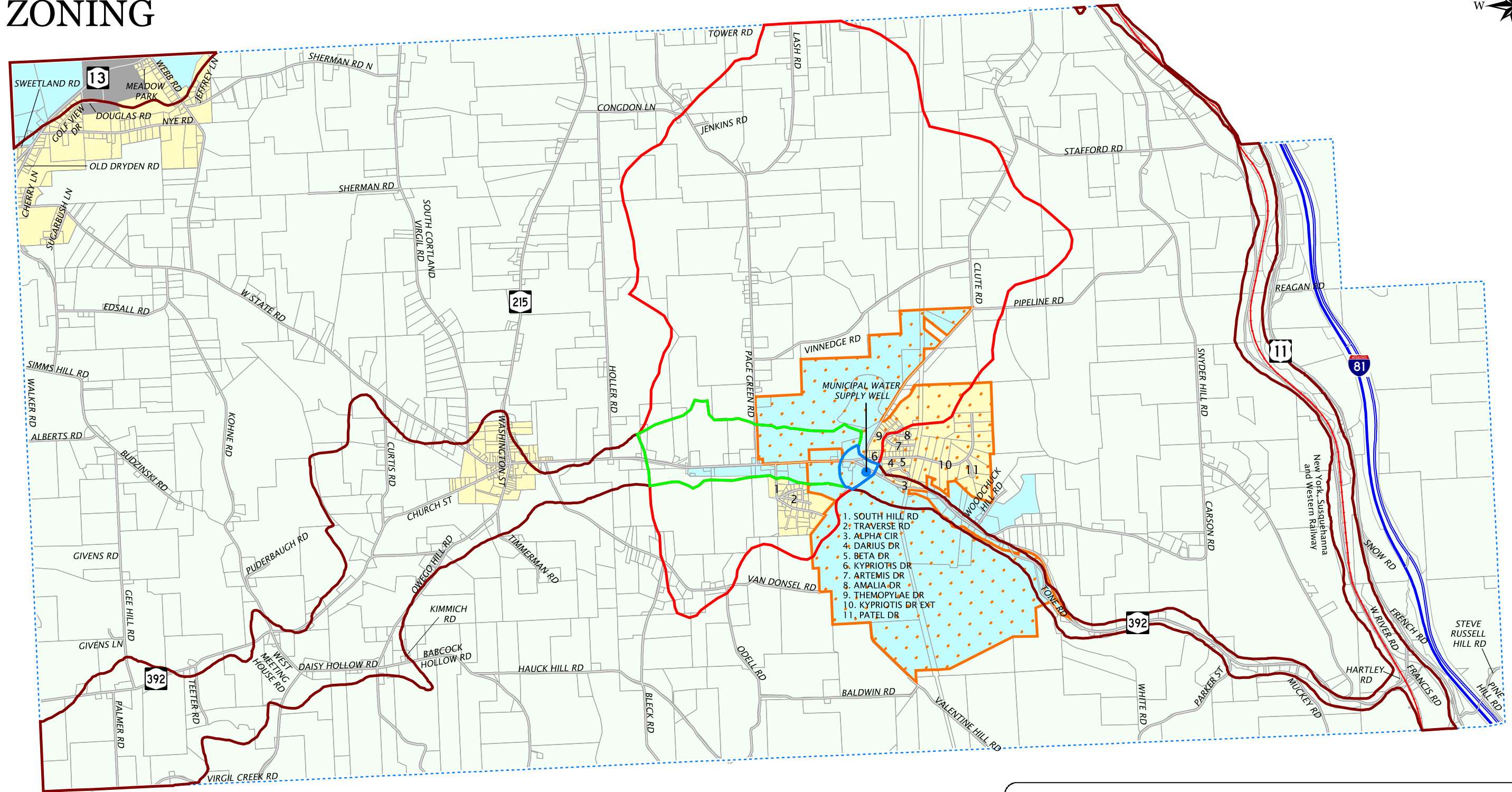




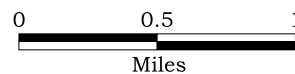
# TOWN OF VIRGIL ZONING



ADOPTED: APRIL 8, 2010



CORTLAND COUNTY  
PLANNING DEPARTMENT  
37 CHURCH STREET  
CORTLAND, NY 13045



## ZONING DISTRICTS

	ARC	AGRICULTURAL RESIDENTIAL CONSERVATION
	NR	NEIGHBORHOOD RESIDENTIAL
	C	COMMERCIAL
	I	LIGHT INDUSTRIAL
	PUD	PLANNED UNIT DEVELOPMENT

## AQUIFER PROTECTION DISTRICT

	AREA I	60 day Capture Zone to Municipal Water Supply Well
	AREA II	5 Year Capture Zone to Municipal Water Supply Well
	AREA III	General Aquifer Area
	AREA IV	Contributing Recharge Area
	AREA V	Tributary Watershed Area (everything outside Areas I, II, III, & IV)