

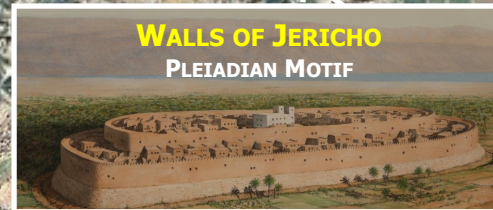
JERICHO PLEIADIAN WALLS

The purpose of this study is to present the evidence that the geometric ley-lines of the following city layout is set to the *Cydonia, Mars* ley-lines. Pertaining to the *Cydonia, Mars* anomalies, there are 3 main pyramid structures that comprise the *Martian Motif*. There is the famous *Face of Mars*, the giant *Pentagon Fortress* and the *Pleiadian Pyramid City*. These 3 structures triangulate each other and would make up the core of a large metropolitan city on Earth. What is astonishing is that such a *Martian Motif* is seen implemented in the architecture of almost all the ancient civilizations on Earth. This started, at least based on the archeological record after the *Flood of Noah* with Babylon and Sumer. How the *Martian Motif* is tied to the ley-lines of ancient cities, temples and structures is that perhaps the lost knowledge and connection of the Martian civilization was conveyed to the few and selected 'priestly' class on Earth that constitutes the Secret Societies, etc. This special class of humans are perhaps tasked at keeping the legacy, lifeline and bloodline operational. Even now in the modern era, the same *Cydonia, Mars* motif is incorporated into the major capitals.

CYDONIA MOTIF OF THE PLEIADIAN PATTERNS



ANCIENT
JERICHO

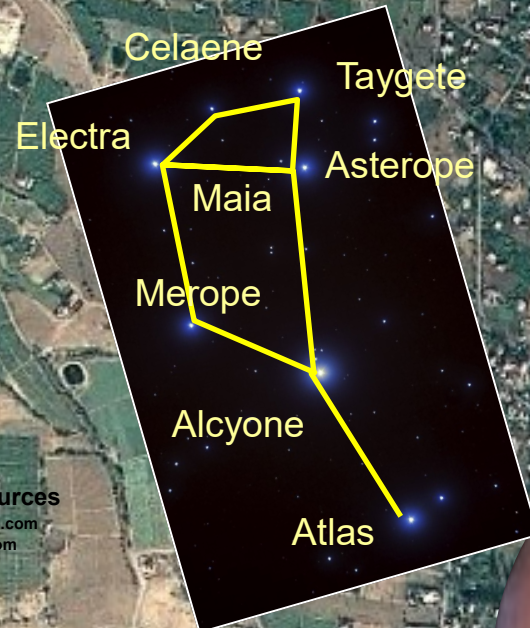


PANTHEON?

THE PLEIADES

The 7 Daughters of Atlas


JOSHUA
defeated all the Canaanites except:
1. Bashan of the Golan Heights
2. Jebusites of Jerusalem
3. Philistines of Gaza



Jericho to Jordan River
365 arc seconds, map length
7 miles

Jericho to Jerusalem, Temple Mount
12 nautical miles

Jericho to Mt. Sinai
180 degrees heading
365 km



Spanish Garden
City Stadium

MARTIAN PATTERN

CYDONIA, MARS

40°44'33.60N 09°27'40.29W

PYRAMID CITY

D&M
PYRAMID

FACE OF ALA-LU



Google Earth

© Composition & Some Graphics by
LUIS B. VEGA
vegapost@hotmail.com
www.PostScripts.org
FOR ILLUSTRATION PURPOSES ONLY

Main Sources
GoogleEarth.com
Wikipedia.com



2004

Imagery Date: 12/4/2009

31°52'15.07" N 35°26'37.51" E elev 0 ft eye alt 17808 ft