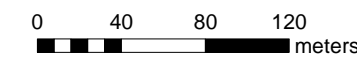
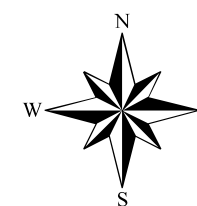
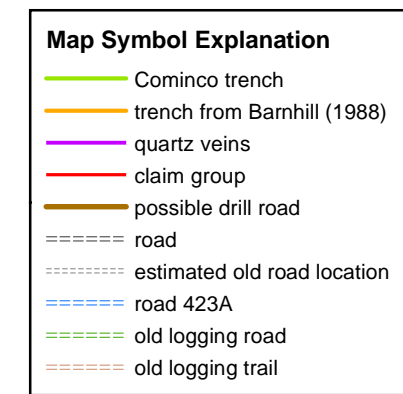
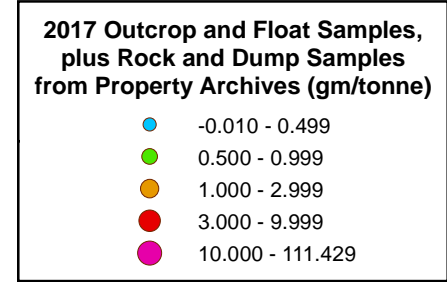


**2017 PLANNING MAP
PROPOSED DRILL LOCATIONS with
2017 ROCK CHIP SAMPLES and
HISTORIC ROCK CHIP SAMPLES
AU in gram/tonne**

**PASADENA MINE AREA
Black Mammoth Gold Corporation**



Coordinates are WGS84 UTM zone 11 meters
Basemap is USGS Black Hawk Mountain 7.5'
topographic map (2011)

Black Mammoth Gold Corporation
PO Box 33955
Reno, NV 89533

2017_P_rockAU_7Oct2017.pdf & .mxd

