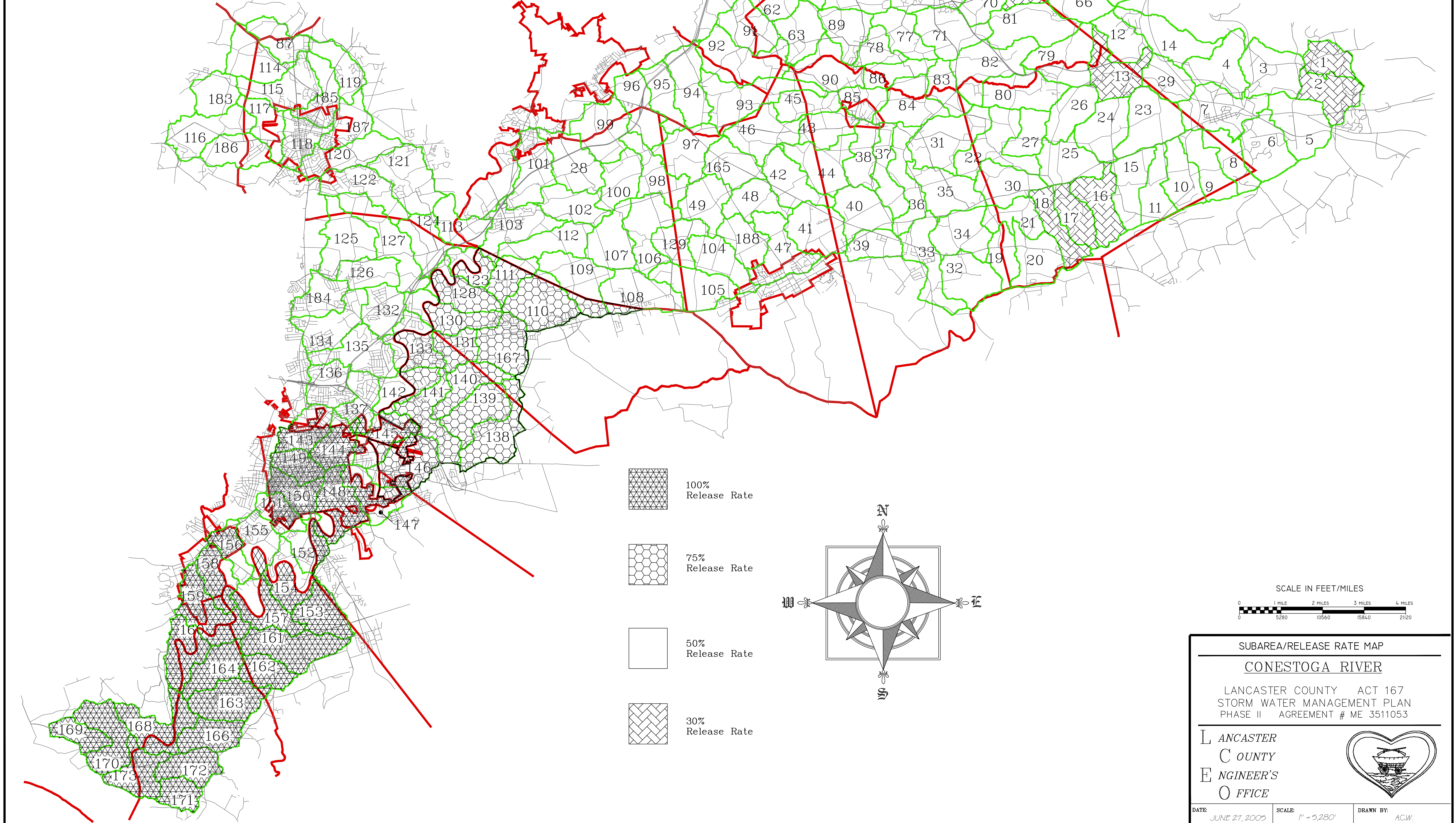

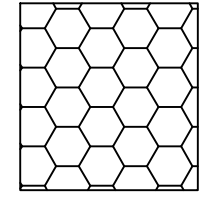


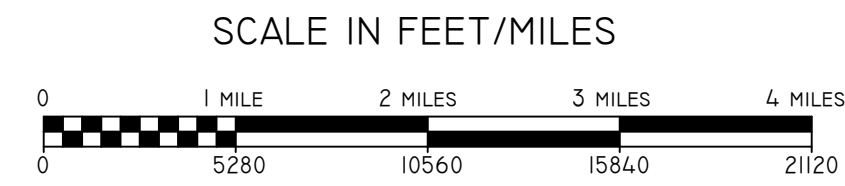
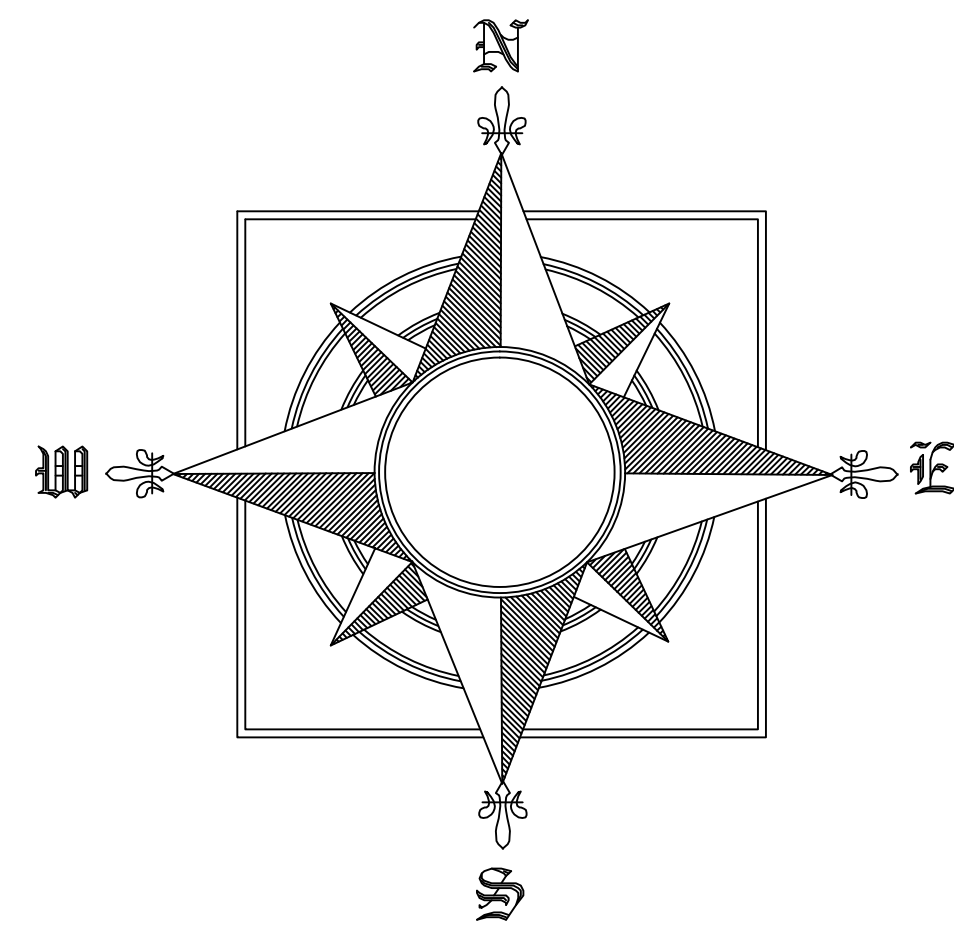


Location Map courtesy of PaDEP Website



-  100% Release Rate
-  75% Release Rate
-  50% Release Rate
-  30% Release Rate




SUBAREA/RELEASE RATE MAP
CONESTOGA RIVER

LANCASTER COUNTY ACT 167
 STORM WATER MANAGEMENT PLAN
 PHASE II AGREEMENT # ME 3511053

L
C
E
O

ANCASTER
 UNTY
 ENGINEER'S
 FFICE



DATE: JUNE 21, 2009

SCALE: 1" = 5,280'

DRAWN BY: ACW.