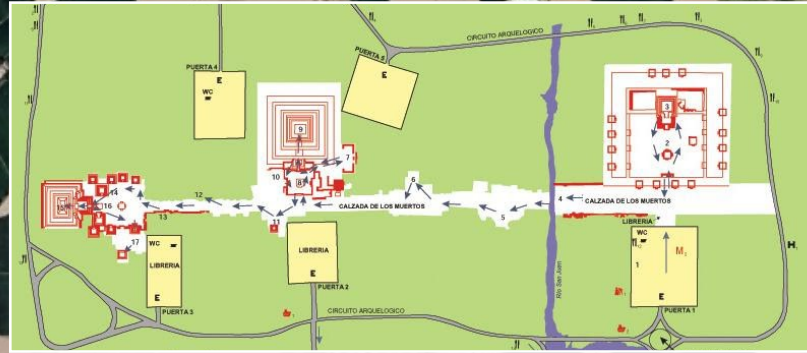


PERSEPOLIS - TEOTIHUACAN AVENUE OF THE DEAD

IRAN

CYDONIA MARS TRIANGULATION PATTERN COMPARISON

Mexico - Teotihuacan



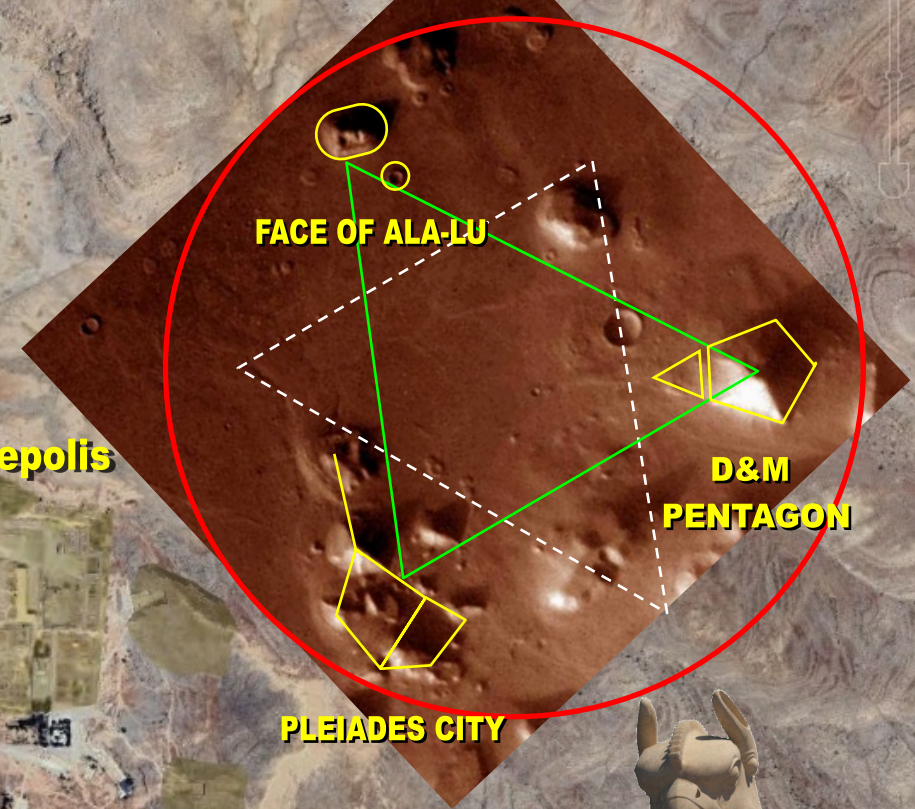
AVENUE OF THE SPHINXES 2 KM



AVENUE OF THE DEAD 2 KM

MARTIAN MOTIF
CYDONIA, MARS

40°44'33.60N 09°27'40.29W



'Stars'



FACE OF ALA-LU
ROUND-ABOUT

'Moon'



PLEIADES CITY
TOURIST HOTEL


'Sun'



D&M PENTAGON
PERSEPOLIS PARK

AVENUE OF THE SPHINXES AND OF THE DEAD
Luxor Egypt and Teotihuacan Mexico

3.22 KM



© Composition & Some Graphics by
LUIS B. VEGA
vegapost@hotmail.com
www.PostScripts.org
FOR ILLUSTRATION PURPOSES ONLY

Main Sources
Earth.Google.com
ESA.ist - G. Neukum
Mars.Google.com
Wikipedia.com

Image © 2023 Airbus

Google Earth

Imagery Date: 6/19/2023 29°55'59.39" N 52°53'11.89" E elev 0 ft eye alt 17750 ft