

ASSESSOR'S MAP

SHOWING ZONING DISTRICTS



ADJACENT PLAT NO. 43/3

ADJACENT PLAT NO. 43/1

ADJACENT PLAT NO. 43/6

ADJACENT PLAT NO. 44/4

ADJACENT PLAT NO. 31

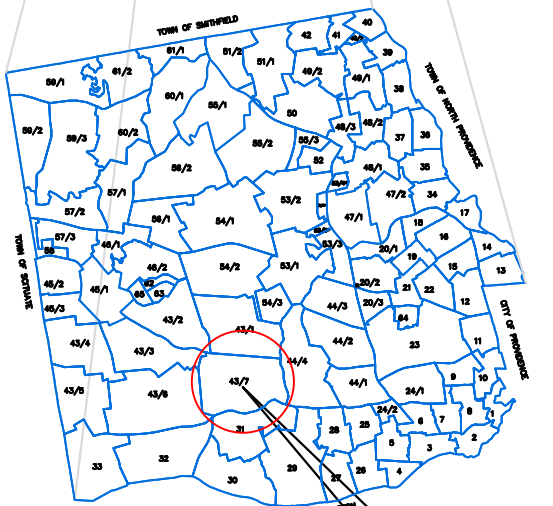
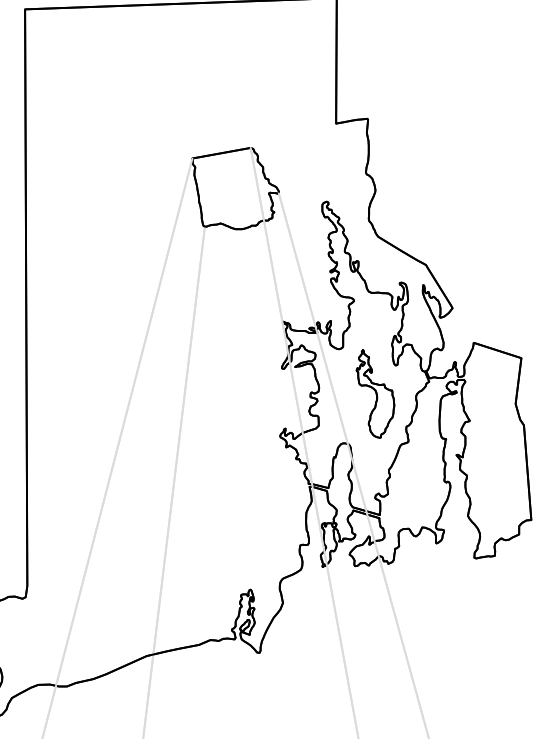

Assessor's Plat Number

43/7

STATE OF RHODE ISLAND
TOWN OF JOHNSTON

PROVIDENCE COUNTY
INCORPORATED 1759

ASSESSOR'S OFFICE
1385 HARTFORD AVENUE
JOHNSTON, RHODE ISLAND
02919



PLAT INDEX
AREA

Scale: 1:200

Revised By: Benjamin Ng

Last updated: January 05, 2015

Date printed: January 04, 2016

For copies of plat maps, please go to the DPW at 100 Irons Avenue Johnston Rhode Island. Thank you.

NOTE: This map was prepared for the use of the Town of Johnston for assessment and illustrative purposes only. It does not represent a survey of the premises. No liability is assumed as to the sufficiency or accuracy of the data delineated hereon.

AMENDMENTS					
LOT(S)	FROM	TO	ORDIN. #	DATE	NOTE
112	R40	I	796	9/11/89	-
152, 126	R40	I	797	10/10/89	-
14	R40	I	841	5/29/91	-
2	R40	I	2004-3	4/10/2006	WITH STIP.

