


# DEVIL FACE OF LAODICEA

The purpose of this illustration is to cautiously suggest that the entire square mile configuration of the ancient city of Laodicea appears to depict the 'face of the Devil' when the entire site is rotated 45 degrees to the east and outlined. The right 'eye' would correlate to the Orion Star of Ori 28. This is the place that matches the Lesser Theater and in fact is orientated to configure the 'bottom of an eye'. The 'right eye' would correspond to the temple that matches the Star Alcyone of the Pleiades Star Cluster overlay. The other amazing overlay is that the core of the 3 main temples also constitutes the 7 total structures that corresponds to the Pleiades Star Cluster. The Pleiades in the orientation that it is corresponding to the various temple and structures would constitute the 'nose' on the 'face'. Based on this scale, the constellation of Orion the hippodrome would correspond to the position and length of Orion's 'Torch'. In this case, it could correspond to the 'ear' on the 'face'. This study thus suggests that the incorporation of the 'face' on the Laodicean plain is that of Ala-Lu or the Face of Mars. It would appear to have a 'flat top' and then pointed 'chin', which also serves to encrypt the 'All-Seeing' pyramid motif. There appears to be 2 'horns' that are protruding from the 'head'. The extent of the 'horns' would match the limit of the entire outline as it is fashioned on the Face of Mars. The 'face' is facing east as in other sites have it whereby the Sun rising cast its rays of light as to illuminate and shine off of the 'face' of what this study strongly suggests is that of Lucifer, encrypted.

## LAODICEA MOTIF COMPARISON TO FACE OF MARS MAUSOLEUM

**Lucifer**  
**FALLEN ANOINTED CHERUB**  
**TO HAVE BECOME SATAN**



D&M PYRAMID

**LAODICEA**  
**(DEVIL PATTERN OF 'ALA-LU' OF MARS)**

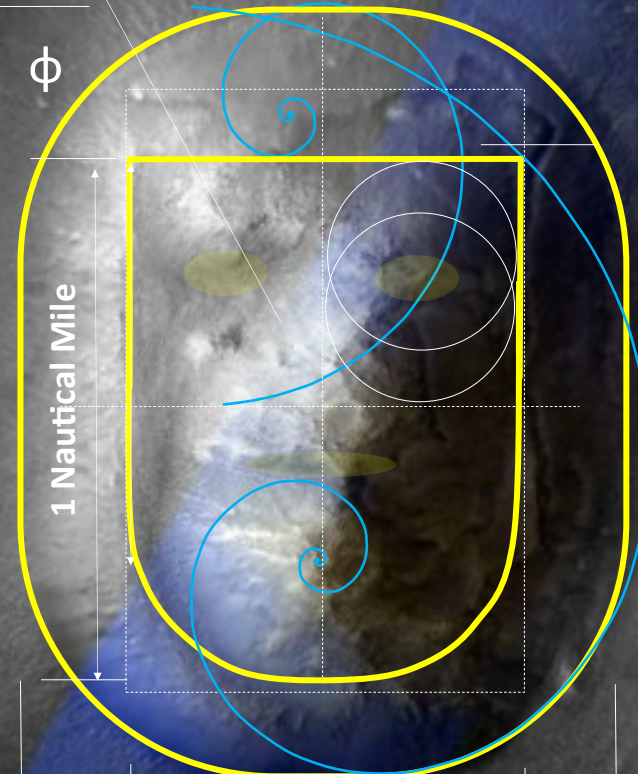


~1260 yards  
 ~1 Nautical Mile

120° Heading

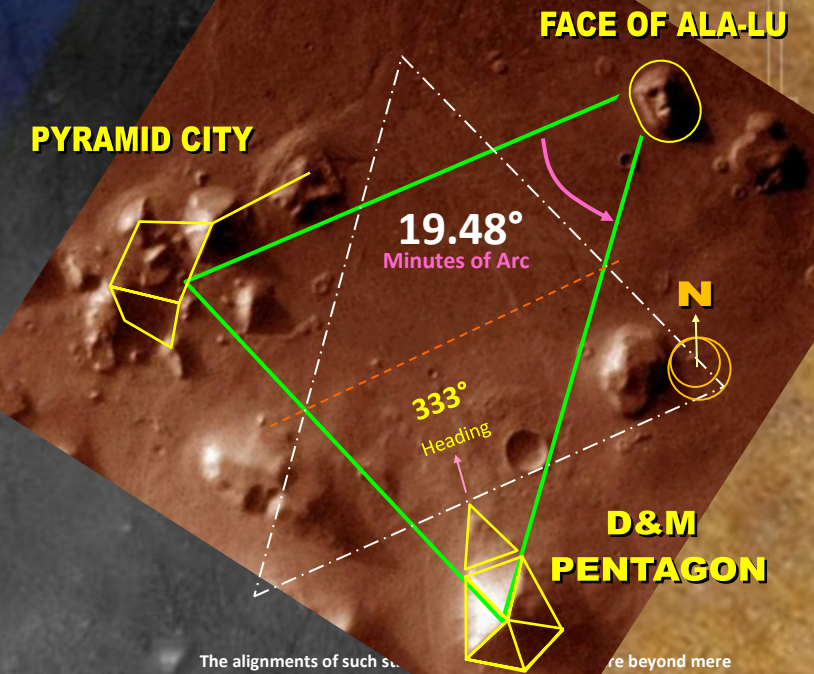
Image NASA / JPL / University of Arizona  
 ESA / DLR / FU Berlin (G.Neukum)

**REBEL KING ALA-LU**  
 19.5°



~1260 yards  
 ~1 Nautical Mile

**CYDONIA, MARS**  
 40°44'33.60N 09°27'40.29W



The alignments of such structures are beyond mere 'coincidence' or 'anomalies'. The incorporation of this Martian Motif incorporated the 5 primary elements of the Golden Ratio: Circle, Square, Star, Line and Triangle. Such structures also incorporate the function of pi and phi as the angles correspond to one another in such fashion. This Cydonia, Mars pyramid complex spanned a core of approximately 13 miles and itself was part of a

Google Earth