

TOWN OF MARBLE, COLORADO
RESOLUTION NO. 3
SERIES OF 1996

A RESOLUTION OF THE BOARD OF TRUSTEES OF THE TOWN OF MARBLE, COLORADO, FINDING THE MARBLE INSTITUTE OF COLORADO ANNEXATION PETITION TO BE IN SUBSTANTIAL COMPLIANCE WITH STATE STATUTES, AND SETTING A PUBLIC HEARING ON SAID PETITION.

WHEREAS, on April 3, 1996, there was filed with the Town Clerk of the Town of Marble, Colorado, a petition and request that the Town Board of Trustees commence proceedings to annex to the Town a certain unincorporated tract of land located in the County of Gunnison, State of Colorado, known as the Marble Institute of Colorado Annexation, and described in Exhibit A, attached hereto and incorporated herein by this reference; and

WHEREAS, the Town staff and Board of Trustees have examined the Petition and find that it is signed by more than fifty percent of the landowners of the area proposed to be annexed, who own more than fifty percent of the area proposed to be annexed; and

WHEREAS, the Board of Trustees has examined the annexation Petition and map, and has determined the Petition and map are in substantial compliance with all of the requirements of subsection (1) of Section -107 of the Municipal Annexation Act of 1965, as amended.

WHEREAS, the Town has or will have in place a plan meeting the requirements of C.R.S. §31-12-105(e) prior to the effective date of the proposed annexation; and

NOW, THEREFORE, BE IT RESOLVED BY THE BOARD OF TRUSTEES OF THE TOWN OF MARBLE, COLORADO, THAT:

1. The Town incorporates the foregoing recitals as findings by the Board of Trustees.
2. The Petition is in substantial compliance with the requirements of subsection (1) of section -107 of the Municipal Annexation Act of 1965, as amended.
3. The Town Board of the Town of Marble, Colorado, will hold a hearing upon the Petition for the purpose of determining and finding whether the area proposed to be annexed meets the applicable requirements of C.R.S. §31-12-104 and §31-12-105, as amended, and is considered eligible for annexation. The hearing shall be held on Tuesday, July 2, 1996, commencing at the hour of 7 p.m. at the Marble Town Hall, 407 West Park, Marble, Colorado.


4. Any person may appear at such hearing and present evidence upon any matter to be determined by the Town Board of the Town of Marble, Colorado.

5. The Town Clerk of the Town of Marble, Colorado shall give notice of the hearing to be held upon the Petition in accordance with C.R.S. §31-12-108(2), as amended.

6. Pursuant to C.R.S. §31-12-108.5(1), no Annexation Impact Report shall be required for the proposed annexation.

THIS RESOLUTION was read, passed, and adopted by the Marble Town Board at a regular meeting held this 4th day of May, 1996.

TOWN OF MARBLE, COLORADO

By 
Bob Leone, Mayor

ATTEST:~



Town Clerk

Exhibit A
Description of Area Proposed to be Annexed

A parcel of land situated in the N1/2 SW1/4, Section 26, Township 11 South, Range 88 West of the 6th Principal Meridian, Gunnison County, Colorado, lying northerly of the centerline of said Crystal River and being more particularly described as follows:

Beginning at a point on the Southerly boundary line of Lot 13, Block 85 of the West Park Street Addition to the Town of Marble, Gunnison County, Colorado, whence a brass cap found in place for the Witness Corner to the W1/4 Corner of said Section 26 bears N. 60°37'34" W., 1,082.05 feet; thence S. 89°38'36" E. 555.33 feet, along the Southerly boundary line of said West Park Street Addition; thence South 439.88 feet to a point in the center of said Crystal River; thence along said river centerline on the following twelve (12) courses: S. 48°40'06" W. 43.97 feet; thence S. 12°10'21" W. 52.43 feet; thence S. 24°10'45" W. 33.65 feet; thence S. 31°02'19" W. 33.95 feet; thence S. 63°47'18" W. 58.42 feet; thence N. 68°21'22" W. 32.42 feet; thence N. 36°18'01" W. 76.99 feet; thence N. 62°00' W. 53.80 feet; thence N. 51°55'27" W. 68.32 feet; thence N. 49°32'39" W. 131.29 feet; thence N. 46°41'02" W. 139.92 feet; thence N. 54°31'25" W. 59.97 feet; thence leaving said river centerline on a course of North 251.84 feet to the point of beginning, containing 5.81 acres, more or less.

Certification of Election Results
Town of Marble
Municipal Election
April 2, 1996

For Mayor:

Robert Leone	30
Joseph E. Manz	20

For Trustee:


Carol Parker	28
Kathleen Hunter	40
Shane E. Hastie	22
Bradley J. Kline	20
Darrel Freeland	25
D.G. Hatch	21
Vince Savage	25


Ballot Question A:

Yes	28
No	19

At an election held in the first precinct in the municipality of Marble and state of Colorado, on the 2nd day of April, in the year 1996, the following persons received the number of votes annexed to their respective names for the following described offices: Total number of votes cast were fifty (50), Robert Leone had thirty (30) votes for Mayor, Carol Parker had twenty-eight (28) votes for Trustee, Kathleen Hunter had forty (40) votes for Trustee, Darrel Freeland had twenty-five (25) votes for Trustee, and Vince Savage had twenty-five (25) votes for Trustee.

Certified by us:


Evalee Gifford, Judge of the Marble Municipal Election


Judy Morande, Judge of the Marble Municipal Election