

RURAL MUNICIPALITY OF GRAYSON No. 184

WEST OF THE SECOND MERIDIAN

ADMINISTRATOR - SARAH DIETRICH
 BOX 69, GRAYSON SK S0A 1E0
 PHONE (306) 794-2044
 FAX (306) 794-4655
 EMAIL: grayson184@sasktel.net
 WEBSITE: www.rmofgrayson184.ca

INFORMATIONAL PHONE NUMBERS

CONTROLLED BURNS 1-866-404-4911
 POISON CONTROL CENTRE 1-866-454-1212
 DRUG INFORMATION CENTRE 1-800-667-7578
 ENVIRONMENT SPILL CENTRE 1-800-667-7525
 HEALTHLINE 811
 FARM STRESS LINE 1-800-667-4452

LEGEND

- Highway
- Primary Grid Road
- All Weather Road (Winter Plowed System)
- Seasonal Road
- Division Boundary
- Primary Grid Surfaced
- Primary Grid Gravel
- Grid
- Main Farm Access (All Weather)
- Main Farm Access (Seasonal)
- Bridge
- Cairn/Monument
- Historical Site
- Railway
- Regional Park
- Lagoon
- Crown Land
- Kahkewistahaw Land
- Little Black Bear Land
- Cowessess Land
- Ochapowace Land
- Sakimay Land
- Farm Residence
- Church
- Rural School Location
- Cemetery
- Lake
- River/Creek
- Hamlet
- City, Town, Village
- Grain Terminal
- Marsh Area
- Underground Utilities
- Communication Tower
- Gravel Pit

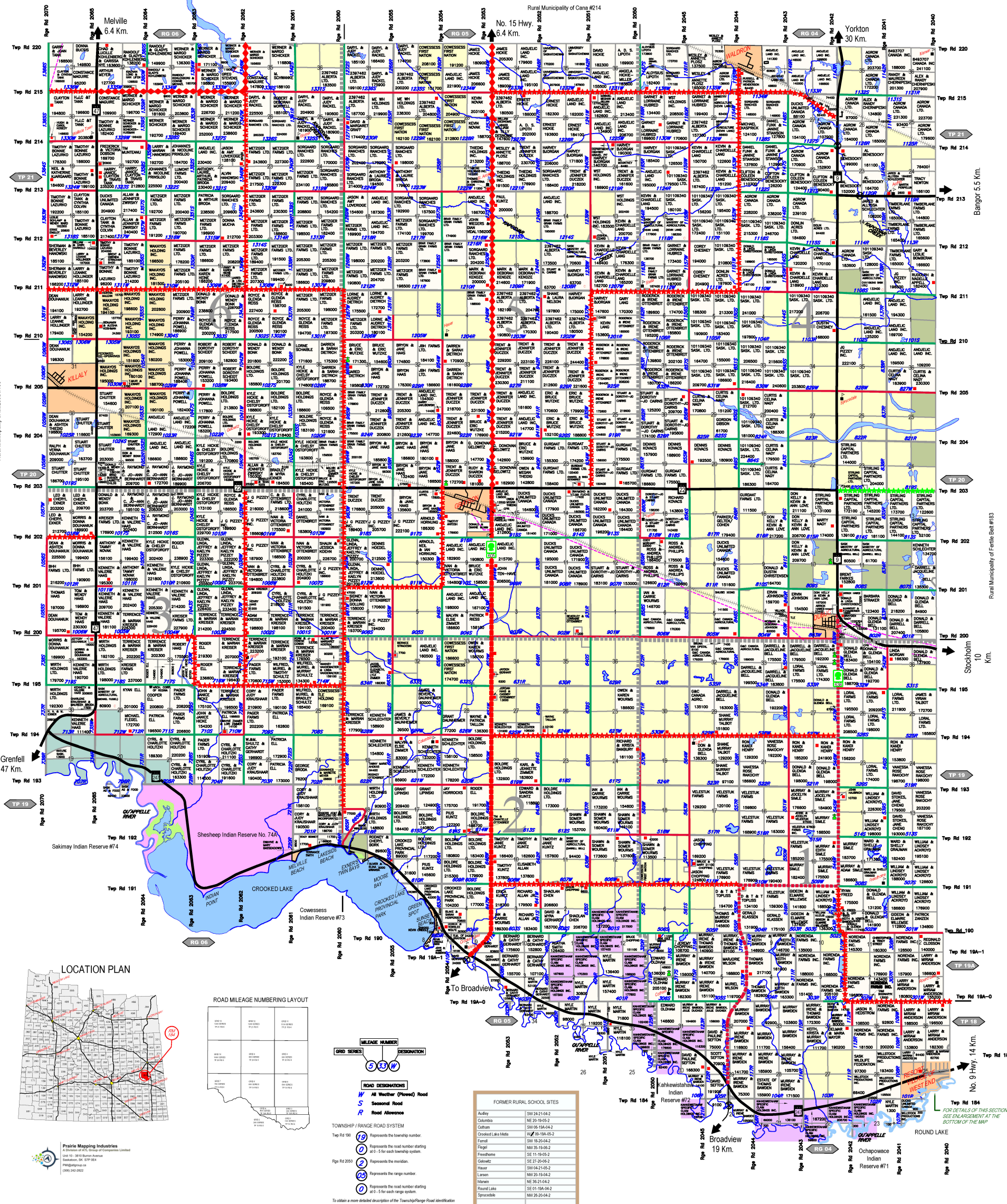
SCALES



THIS MAP IS FOR REFERENCE ONLY AND NEITHER PRAIRIE MAPPING INDUSTRIES OR RM 184 ARE RESPONSIBLE FOR ANY ERRORS OR OMISSIONS WHICH MAY BE PRESENT ON THIS MAP. PLEASE NOTIFY THE RM OFFICE OF ANY ERRORS OR DISCREPANCIES.

ASSESSMENT SHOWN IS ASSESSED VALUE. NOT TAXABLE BUILDING/IMPROVEMENT ASSESSED VALUE NOT INCLUDED.

Copyright © 2024
 All Rights Reserved
 This map is for reference only and neither Prairie Mapping Industries or RM 184 are responsible for any errors or omissions which may be present on this map. Please notify the RM office of any errors or discrepancies.



Rural Municipality of Melville #185

Rural Municipality of Cana #214

Rural Municipality of Fennie #183

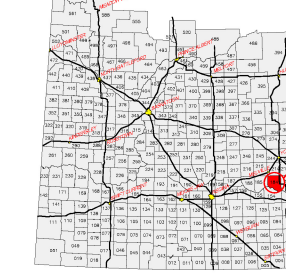
Stockholm 10 Km.

Grenfell 47 Km.

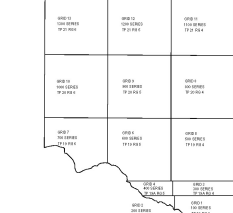
No. 9 Hwy. 14 Km.

No. 9 Hwy. 14 Km.

LOCATION PLAN



ROAD MILEAGE NUMBERING LAYOUT



Prairie Mapping Industries
 1400 10th Street, Regina, Saskatchewan, S4S 0P4
 Tel: (306) 342-2022

Revised Map 7, 2024

Area	Coordinates
Audley	SW 24-18-02
Columbia	NE 29-18-02
Cutham	SW 06-18-04-2
Crooked Lake Mills	W/9-18-05-2
Fairfax	SW 35-18-02
Freshwater	SE 11-18-02
Galveston	SE 27-20-02
Hearst	SW 04-21-02
Larson	SW 20-18-02
Marmen	NE 32-18-02
Round Lake	SE 01-18-04-2
Spacedale	NE 26-20-04-2
Winer	SW 25-21-02

To obtain a more detailed description of the Township/Range road classification system please refer to Information Services Corporation website at www.isc.ca