

THE PYRAMIDS OF ZION

Bank of Israel to City Tower
 .72 nautical miles
 270° heading
 1.33 kilometers

To ZION Square
 1.72 km
 999 smoots

To Dome of Spirits
 1.72 nautical miles
 2.0 miles
 1888 smoots

To City Tower 'Star-Gate'
 144,000 centimeters
 (west end of building)
 .9 miles
 .77 nautical miles

Bank of Israel to Labznim Pyramid
 555 meters
 .55 kilometers
 666 yards
 234° heading





Beyt Yad Labznim
From Court Pyramid to Labznim Pyramid
 1,222 feet
 13 arcseconds
 16,666 inches

Court Pyramid to Jewish Center City
 .90 kilometers
 979 yards
 .48 nautical miles (19-48)
 .55 miles
 888 meters
 .88 kilometers
 188° heading

DOME OF SPIRITS
Coordinates:

31°46'43.50"N (sum =26)
 35°14'05.44"E (sum =26)


31° + 35° = 66°



Bank of Israel



Supreme Court Pyramid




From Court Pyramid to Bank of Israel
 9 arcseconds
 166 smoots
 .16 nautical miles
 .19 miles

J. Trumpeldor

SILVER GATE
(City Tower)



Zion Square



From Court Pyramid to ZION Square
 144,000 centimeters
 1.44 kilometers
 88° heading
 .9 miles
 .77 nautical miles

From Court Pyramid to P. Minister Office
 365 yards
 333 meters
 .33 kilometers

From Dome of Spirits to Isaiah Dome
 99 arcseconds
 1.6 miles
 1.9 miles
 3,363 yards

Antiquities Authority

Israeli Kneset



From Court Pyramid to Kneset
 .33 miles
 166° heading
 .52 kilometers

From Court Pyramid to Isaiah Dome
 .55 miles
 188° heading
 .48 nautical miles
 .88 kilometers
 88,999 centimeters




Dome of the Scroll



Court Pyramid to Isaiah Dome
 .90 kilometers
 979 yards
 .48 nautical miles (19-48)
 .55 miles
 888 meters
 .88 kilometers
 188° heading

'M A S O N S'
'Bless Our Work'



New World Order



2 of 5
 © Composition & Some Graphics by
LUIS B. VEGA
 vegapost@hotmail.com

FOR ILLUSTRATION PURPOSES ONLY

The various powers that rule the financial, political and social venues of Israel have their buildings marked off by sacred geometry that is mathematically in correspondence to the Dome of the Spirits. There are various pentagrams, triangles or pyramids configured that are lined-up from the Temple Mount and the surrounding City of Jerusalem. The overall pattern corresponding to the ORION constellation and the Giza Pyramids. These same patterns and numerical values appear to be constants with a particular spiritual, occultic and/or esoteric meaning behind such fixed points, geometrically. This is not to infer that the Holy Temple of YHWH is associated with these Luciferian ley-lines that were subsequently added as the city has grown from outside the Old City limits but that such entities have sought to usurp the energies and power of such a divine and holy geometry that is divinely ordered and laid out. These same principles and associations are seen in many world capitals such as London where the ley-lines are tied to the Royal Palaces and the Bank of England. The Bank of England's main building is actually a special pyramid of 'time' based on GPS latitude readings. This same principle is found here in Jerusalem with the City Tower that in actuality is a microcosmic of a time-machine or 'clock' when distanced from the Dome of the Spirits. The City Tower corresponds to the Silver Gate just above the constellation ORION in the heavens. It is interesting that the City Tower itself is gray or silver-ish in color; it dominates the Jerusalem skyline. The 'Masters' of the Pyramids seek to harness the energies of such ley-lines to help them dominate all aspects of the political, social, religious and judicial monopoly of power in the world as according to the Bible, Jerusalem is the geographic center of the World.