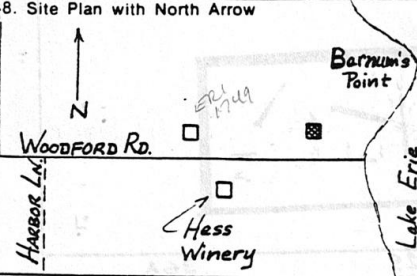





OHIO HISTORIC INVENTORY

<p>1. No. ERI-1751</p> <p>2. County ERIE</p> <p>3. Location of Negatives O.H.S.</p>	<p>4. Present Name(s) Jesse E. Woodford House</p> <p>5. Other Name(s)</p>	<p>1. No. ERI-1751</p> <p>2. County Erie</p> <p>4. Present Name(s) Jesse E. Woodford House</p>															
<p>6. Specific Location North side of Woodford Rd. ft. west of the lake shore.</p> <p>7. City or Town Kelleys Island, Ohio <small>If Rural, Township & Vicinity</small></p> <p>8. Site Plan with North Arrow</p>  <p>9. U.T.M. Reference <table border="1" style="width:100%; text-align: center;"> <tr> <td>1</td><td>7</td><td>3</td><td>5</td><td>9</td><td>7</td><td>8</td><td>0</td><td>4</td><td>6</td><td>0</td><td>6</td><td>0</td><td>3</td><td>0</td> </tr> </table> <p>Zone Easting Northing</p> <p>10. Site <input type="checkbox"/> Building <input checked="" type="checkbox"/> Structure <input type="checkbox"/> Object <input type="checkbox"/></p> <p>11. On National Register? Yes <input type="checkbox"/> No <input checked="" type="checkbox"/></p> <p>12. Is it Eligible? Yes <input type="checkbox"/> No <input checked="" type="checkbox"/></p> <p>13. Part of Estab. Hist. Dist.? Yes <input type="checkbox"/> No <input checked="" type="checkbox"/></p> <p>14. District Potent'l? Yes <input checked="" type="checkbox"/> No <input type="checkbox"/></p> <p>15. Name of Established District N/A</p> </p>	1	7	3	5	9	7	8	0	4	6	0	6	0	3	0	<p>16. Thematic Category Agriculture, industry</p> <p>17. Date(s) or Period 1840</p> <p>18. Style or Design Greek Revival, Vernacular</p> <p>19. Architect or Engineer</p> <p>20. Contractor or Builder Jesse Woodford</p> <p>21. Original Use, if apparent Residence</p> <p>22. Present Use Vacant</p> <p>23. Ownership Public <input type="checkbox"/> Private <input checked="" type="checkbox"/></p> <p>24. Owner's Name & Address, if known V. Campanela Cleveland, Ohio</p> <p>25. Open to Public? Yes <input type="checkbox"/> No <input checked="" type="checkbox"/></p> <p>26. Local Contact Person or Organization Kevin Pape: KI Hist Survey</p> <p>27. Other Surveys in Which Included N/A</p>	<p>28. No. of Stories 2</p> <p>29. Basement? Yes <input checked="" type="checkbox"/> No <input type="checkbox"/></p> <p>30. Foundation Material Rubble limestone</p> <p>31. Wall Construction Wood frame</p> <p>32. Roof Type & Material Gable/shingle</p> <p>33. No. of Bays Front 3 Side 2</p> <p>34. Wall Treatment Beveled Board</p> <p>35. Plan Shape Up/Wing</p> <p>36. Changes (Explain in #42) Addition <input type="checkbox"/> Altered <input type="checkbox"/> Moved <input type="checkbox"/></p> <p>37. Condition Interior Poor Exterior Poor</p> <p>38. Preservation Underway? Yes <input type="checkbox"/> No <input checked="" type="checkbox"/></p> <p>39. Endangered? By What? Yes <input checked="" type="checkbox"/> No <input type="checkbox"/> Neglect/holes in rf</p> <p>40. Visible from Public Road? Yes <input checked="" type="checkbox"/> No <input type="checkbox"/></p> <p>41. Distance from and Frontage on Road 50'</p>
1	7	3	5	9	7	8	0	4	6	0	6	0	3	0			
<p>42. Further Description of Important Features (Continue on reverse if necessary) This is an excellent example of the Western Reserve Upright-and-Wing Greek Revival form. All facades are symmetrical and lit with 6/6 windows. The upright contains a central, corbelled brick chimney and the deep, overhanging eaves are set-off by wide, beaded frieze boards which cap end pillars. The wing chimney is set in the gable end. Joists and sills are framed with split timbers. The interior side hall once featured a walnut banister and balustrades, now</p>		<p>5. Other Name(s)</p> 															
<p>43. History and Significance Second to the Datus Kelley house on Division St. (ERI-1565), this is the oldest house on the island. Now in near ruin, it was once a thriving farm. Built by Jesse Woodford, Master Carpenter, in 1840, it was located on a point of land then known as Barnum's Point for an early settler who had erected his cabin there c.1820. Jesse was brought to Kelleys Island in</p>																	
<p>44. Description of Environment and Outbuildings The house sits back from the road almost hidden by overgrown shrubs and underbrush. A small, almost clogged stream or drainage ditch skirts the house to the east. A dilapidated board and batten, four hole privy is at the rear of the wing addition. A 5 point barn was torn down c.1970.</p>																	
<p>45. Sources of Information Census Records 1865 Nunan Map; 1874 & 1896 Atlas Maps, 1909 Platt Map Hills: History of Kelleys Island of KI Gen'l Index to Deeds & Grand List KI:1839,1853, 1857</p>	<p>46. Prepared by Betty Pape Kevin Pape</p> <p>47. Organization KI Planning Commis.</p> <p>48. Date 8/85 49. Revision Date(s)</p>																

50. House Type No.

Code No. Name

51. Historic Outbuildings and Dependencies

Barn Type(s)

Code No. Type

Corn Crib or Shed Smoke House Privy
 Silo Spring House Carriage House
 Summer Kitchen or Ice House

Other _____


52. Archaeological Site on Property?

Yes
No

Basis for Information

Owner Collection
 Above Ground Earthworks or Mound
 Cultural Materials Noted OAI No. _____

53. Farmstead Plan



54. Photo 29 36A
 Roll No. 21 Picture No(s) 2, 3

43 (Cont'd)

1837 to build Addison Kelleys first house (located on E.Lake Shore, on the site later owned by Adam Schardt). It was to be the first frame house built on the island. Jesse returned to the island in 1839 and purchased this tract of 58 acres from Addison Kelley. Woodford was a man of many interests and endeavors. He continued his trade of carpentry, farmed his land and set out grapes and orchards, adding to his holdings over the years. He also built and operated in partnership with John Wing the first public ice house of any size, (located near Kelley's Pond, now the Marina); owned the sloop, Gazelle, which served the island trade before the building of the Island Queen, and engaged in the fishing trade on Lake Huron in his boat, Coral. His son, Corydon, was a sailor, and later a captain on the Lakes. A second son, Homer, established his own farm on Woodford Rd. west of his father's (ERI-1749) In 1878, at age 67, Mr. Woodford sold his home to James Hamilton, Jr., and went to live with his son, John, on Lincoln Rd. Born on Kelleys Island in 1854, James was the son of James and Sabra Titus Hamilton, large land owners from the north side. James continued to maintain the farm and vineyards. In 1902 he served the village as postmaster. After his death the house was bequeathed to his daughter, Hazel Hamilton, who lived here with her brother, Howard, into the 1930's.

42. Cont'd

removed. Both the interior and exterior of this important building are in very poor condition and its survival is doubtful.