


THE PYRAMID CITIES OF ANTARCTICA

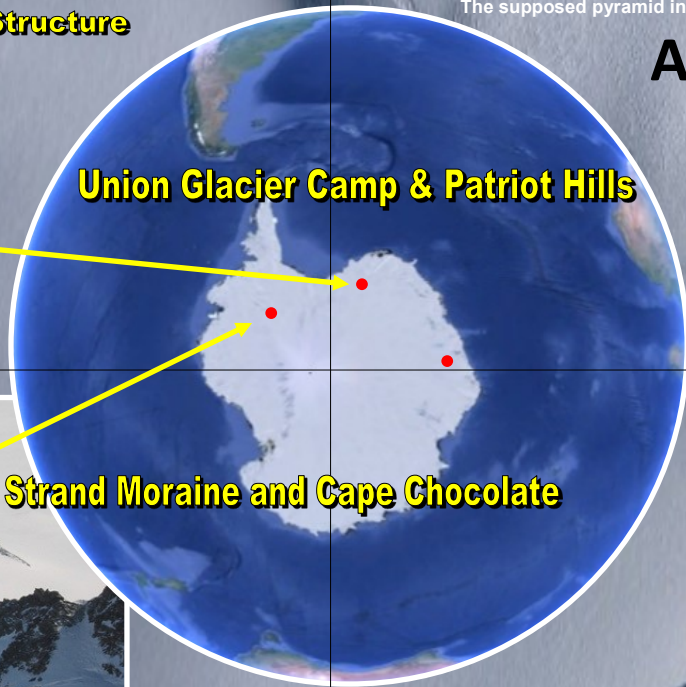
The purpose of this study is to show the phenomenon of the possible 'Pyramids' of Antarctica. In recent years, thanks to the advent of computer software such as *Google Earth*, many unexplained phenomena has arisen in terms if purported pyramidal structures apparently being captured in the satellite imaging of the southern continent. The notion of there being pyramids in the *South Pole* is not necessarily outlandish as every continent does have such structures. It would thus not be that far-fetched to reason that similar structures and evidence of civilizations could be found as well in the mysterious continent of Antarctica. Even Hollywood embellishes this notion as portrayed in the *Aliens vs. Predators* movies in which a giant pyramid complex exists in the subterranean levels of the continent. It was Vicente Fuentes, a Spanish investigator and researcher who writes for *Ufotopia.com* that discovered a 'pyramid'. He used *Google Earth* to locate the pyramidal anomaly and posted the image of the supposed pyramid in a Spanish language documentary on the topic in mid-March 2016.

70°09'40.02"S 87°40'27.15W



Blurred-out Massive Structure

~14 miles



Union Glacier Camp & Patriot Hills

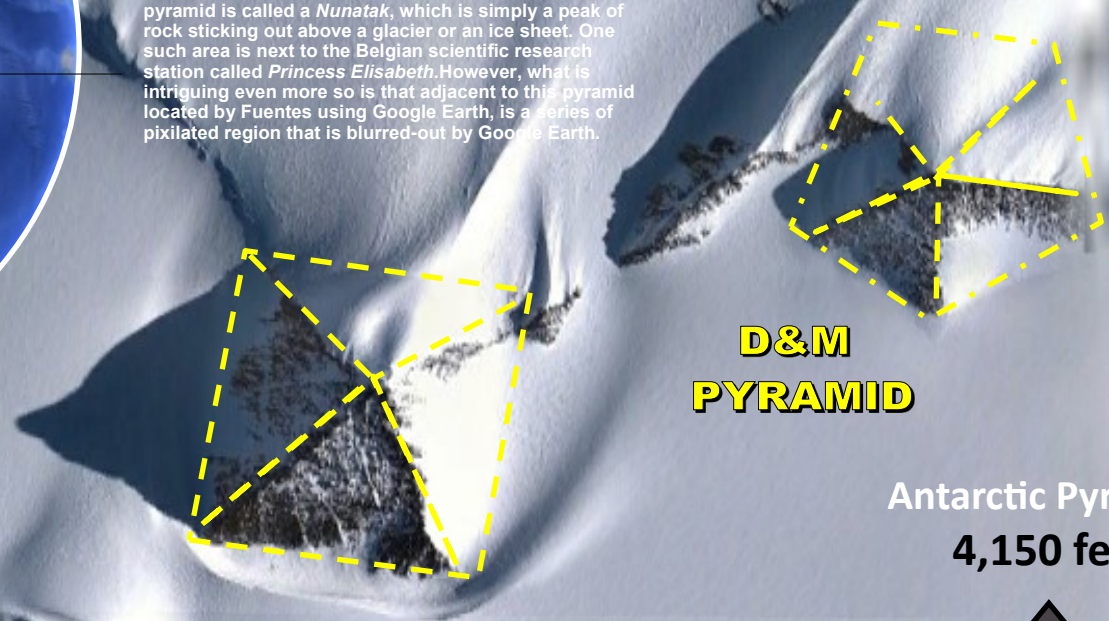
Strand Moraine and Cape Chocolate



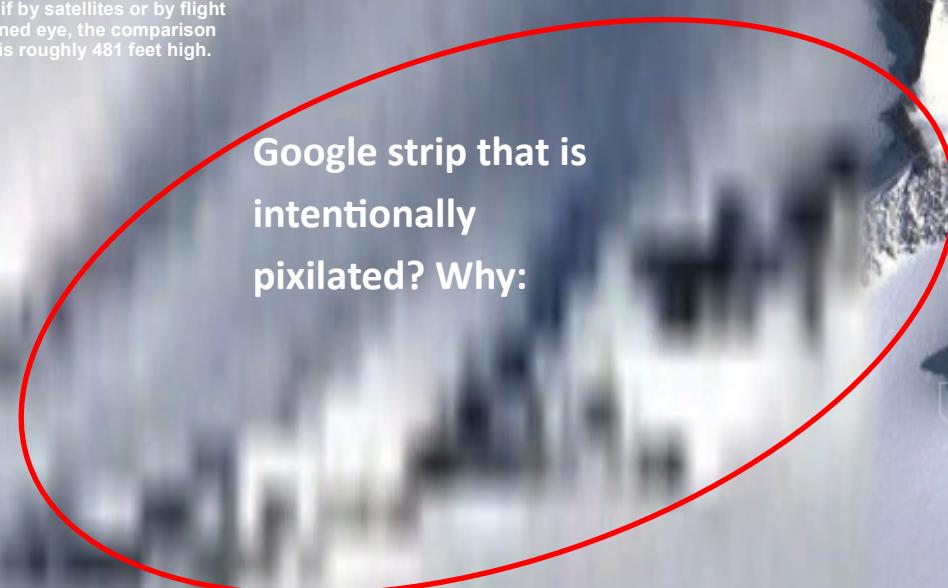
It actually makes up one of the many peaks that make up Antarctica's Ellsworth Mountains, which were discovered by the American aviator Lincoln Ellsworth during a flight on November 23, 1935. More precisely the supposed pyramid is between the *Union Glacier Camp* and the *Patriot Hills* area. Such sightings, if by satellites or by flight have occurred in the past. What Fuentes did was to juxtapose the Antarctic pyramid with that of the *Great Pyramid of Giza* of Egypt. To the untrained eye, the comparison would be very compelling and striking. However the relationship is somewhat deceiving or unapparent at first glance. The *Great Pyramid of Giza* is roughly 481 feet high. The supposed pyramid in Antarctica is 4,150 feet high roughly.

ANCIENT TEMPLES - MOUNTAIN COMPLEX? 'Antarctic Pyramid?'

This would make the pyramid of Antarctica at least 10 times higher. Also some point out correctly that the protruded 'peak' of the so called pyramid is just the literal 'tip of the iceberg' as the snow is covering the majority of it. The phenomenon of a mountain appearing to be a pyramid is called a *Nunatak*, which is simply a peak of rock sticking out above a glacier or an ice sheet. One such area is next to the Belgian scientific research station called *Princess Elisabeth*. However, what is intriguing even more so is that adjacent to this pyramid located by Fuentes using *Google Earth*, is a series of pixelated region that is blurred-out by *Google Earth*.




**D&M
PYRAMID**



Google strip that is intentionally pixelated? Why:

Striking resemblance to Giza Great Pyramid, but not to scale



4,150 feet

481 feet

Antarctic Pyramid
4,150 feet

Great Pyramid
481 feet

79°58'37.64"S 81°57'34.43W

Image © 2016 DigitalGlobe

Image U.S. Geological Survey

southern part of the Ellsworth Mountains in an area called Heritage Range is one of the many peaks that make up Antarctica's Ellsworth Mountains, which were discovered by the American aviator Lincoln Ellsworth during a flight on Nov. 23, 1935



Google Earth

© Composition & Some Graphics by
LUIS B. VEGA
vegapost@hotmail.com
www.PostScript.org
FOR ILLUSTRATION PURPOSES ONLY

SOME SOURCES
GoogleEarth.com
NASA.gov
Wikipedia.com