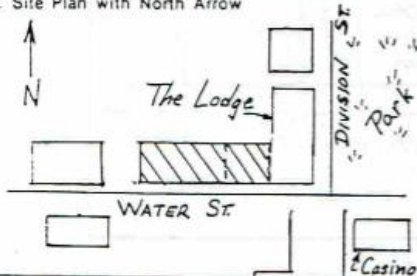



OHIO HISTORIC INVENTORY

ERI-1682 County: ERIE Location of Negatives: O.H.S.		4. Present Name(s) <p style="text-align: center;">The Pump</p> 5. Other Name(s) <p style="text-align: center;">Martin's</p>	
Specific Location North side of Water St., 200 ft. west of Division St., immed. W of The Lodge		16. Thematic Category Political/commerce	28. No. of Stories 3 & 2
7. City or Town If Rural, Township & Vicinity Kelleys Island		17. Date(s) or Period 1890	29. Basement? Yes <input type="checkbox"/> No <input checked="" type="checkbox"/>
8. Site Plan with North Arrow 		18. Style or Design Vernacular	30. Foundation Material Limestone
U.T.M. Reference 17 3 15 7 13 3 0 4 6 10 5 9 3 0		19. Architect or Engineer	31. Wall Construction Wood frame
9. Easting Northing Site <input type="checkbox"/> Structure <input type="checkbox"/> Building <input checked="" type="checkbox"/> Object <input type="checkbox"/>		20. Contractor or Builder Gustavus A. Kelley	32. Roof Type & Material Gable/ asph. shing.
10. On National Register? Yes <input checked="" type="checkbox"/> No <input type="checkbox"/>		21. Original Use, if apparent Post Office & Barber Sh	33. No. of Bays Front Side
11. Is it Eligible? Yes <input type="checkbox"/> No <input checked="" type="checkbox"/>		22. Present Use Bar & Restaurant	34. Wall Treatment Shingle siding
12. Part of Estab. Hist. Dist.? Yes <input checked="" type="checkbox"/> No <input type="checkbox"/>		23. Ownership Public <input type="checkbox"/> Private <input checked="" type="checkbox"/>	35. Plan Shape Irreg.
13. District Potent? Yes <input type="checkbox"/> No <input checked="" type="checkbox"/>		24. Owner's Name & Address, if known Gary Finger Kelleys Island, Oh	36. Changes (Explain in #42) Addition <input checked="" type="checkbox"/> Altered <input checked="" type="checkbox"/> Moved <input checked="" type="checkbox"/>
5. Name of Established District KI South Shore NR Hist Dist		25. Open to Public? Yes <input checked="" type="checkbox"/> No <input type="checkbox"/>	37. Condition Interior Good Exterior Good
14. Further Description of Important Features (Continue on reverse if necessary) The facade of this building has been significantly altered by the addition of a third floor and an annex on the eastern wall of the initial structure. Originally, this building was two stories with a central cross-gable and a centered, corbelled brick chimney. The front facade was composed of four bays. However, the first story had three windows interspersed by two doorways; all protected		26. Local Contact Person or Organization Kevin Pape: KI Hist Survey	38. Preservation Underway? Yes <input type="checkbox"/> No <input type="checkbox"/>
15. History and Significance The structure of this building has been altered as its function has changed through time. Beginning with the establishment of an appointed Post Master on Kelleys Island in 1854, the Post Office was originally housed in the corner store known as The Lodge (ERI-1562). As long as the early postmasters George Kelley, W. S. Webb, Alfred S. Kelley and Erastus Huntington, were		27. Other Surveys in Which Included <p style="text-align: center;">N/A</p>	39. Endangered? By What? Yes <input type="checkbox"/> No <input checked="" type="checkbox"/>
16. Description of Environment and Outbuildings Located on Water Street in the heart of the business section of the village. The building faces the lake and what once was the main dock of the island. The Casino, briefly operated by Charles Martin, lies diagonally to the S.E.			40. Visible from Public Road? Yes <input checked="" type="checkbox"/> No <input type="checkbox"/>
17. Sources of Information Census Records Hills: History of Kelleys Island, Ohio Sanborn Insur Maps; 1893, 1938 Oral Hist: Charles "Jake" Martin		46. Prepared by Kevin Pape & Betty Pape	41. Distance from and Frontage on Road 4'
		47. Organization KI Planning Commis	

ERI-1682

Erie

"The Pump"

MARTIN'S

House Type No.
Code No. Name

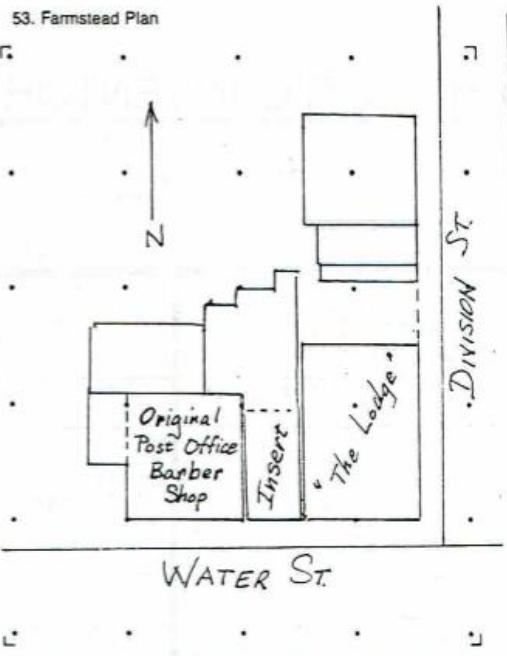
Historic Outbuildings and Dependencies
Barn Type(s)
Code No. Type

Corn Crib or Shed Silo Summer Kitchen
Smoke House Spring House or Ice House Carriage House Privy

Other _____

Archaeological Site on Property?
Yes
No

Basis for Information
Owner Collection
Above Ground Earthworks or Mound
Cultural Materials Noted OAI No. _____



54. Photo
Roll No. 9 22 Picture No(s). 3 20 (historic)

(Cont'd)
by a cantilevered, hipped porch. The only original facade feature is the porch roof. The third story addition is capped by a low pitch gable roof and the exterior has been covered with asbestos shingles. There is a recessed, two-story shed addition on the west wall; and a two-story board and batten, shed addition on the east wall which is flush with the Water St. elevation.

43. (Cont'd.)
associated with that establishment the office remained in The Lodge. However, in 1884 when Frederick Elfers was appointed post master, he added an annex to his Division St. Store (ERI-1559) and moved the post office there. In 1890, with a change in management of this store to William Burger, the annex was used for his undertaker's office, and a new home for the post office had to be found.

It was then that this building was erected by Gustavus Kelley to house the Post Office. A barber shop and, on the second floor, a social hall and doctor's office were also incorporated. Emmett Martin, son of Frederick and Julia Amanda Martin (ERI-1688) was the barber. There was a succession of post masters until 1915 when Frank Reinheimer was appointed. He took over the management of the General Store from Burger in 1921 and again moved the post office into that store's annex where it remained until 1974.

The second function of this building began when Emmett Martin converted the former post office space to a confectionery. Later, with the increase in auto traffic, he installed gas pumps and sold oil and some auto and farm equipment parts. C. 1925 a small frame structure, said to have been a quarry building, was moved into the gap between the Martin building and the corner store and pool tables were set up there. After prohibition, Emmet's brother, Charles, set up a bar in the main section, converting the insert to an ice cream parlor. During the 40's this became the gathering place for

OHIO HISTORIC INVENTORY

ERI-1682
ERIE
O.H.S.

The Pump
Martin's

43. (Cont'd.)

the island young people.

During Martin ownership the buildings were greatly enlarged. A third story was added to the main section and used for living quarters. This original building was expanded to the west, and an addition was made across the rear of both buildings providing kitchen space and added dining facilities..

Under the present owner it is a combined bar and restaurant with pool tables once again set up in the insert.

44. (Cont'd.)

A modern store and marina lie directly across Water St. A semi-enclosed patio, recently added, opens from the original building's west wall. The former entrance to the inserted section has been closed off. Matso's Place, formerly "The Lodge" (ERI-1562), abutts to the east.

45. (Cont'd.)

1887 Grand List, Erie Co. Tax Rec.
Oral Hist: Ted and Bonnie Blatt
Ray Feyedelem

ERI-1682 Erie

The Pump

Martin's