

## Alien Underground Bases have now been revealed!

A great deal of UFO research leads to the conclusion that various species of aliens have set up secret underground bases in the United States and other countries. It is logical to assume that such bases have also been established elsewhere in the solar system. If such bases exist, where would we find them? Existing information allows us to make a few educated guesses.

The dark, cavernous world beneath our feet is the source of many baffling mysteries. Clandestine UFO bases may be hidden deep within the earth in natural and/or artificial caverns. Many of these caves are intricately linked together by numerous passageways and interconnecting chambers.

Because of their huge size, remote locations, and unique geological structures, many of these underwater anomalies would make for ideal UFO bases. Naturally camouflaged caves around the world would serve as excellent natural bases, way stations, and depots for UFOs.

**Gil Carlson**

(C) Copyright 2015 by Gil Carlson

Email: [WickedWolfPress@aol.com](mailto:WickedWolfPress@aol.com)

To discover the rest of the books in this Blue Planet Project Series:

[www.blue-planet-project.com/](http://www.blue-planet-project.com/)



The material in this book has not been submitted to or approved by any U.S. intelligence agency. If anything is discovered that is considered by your agency to be classified, notify the publisher.

## ANTARCTICA

Antarctica UFO .....5  
Massive Door Entrance .....9  
Rainbow City .....10  
Neu Schwabenland .....18

## ARGENTINA

South Georgia Island .....20

## ARIZONA

Black Mountain .....21  
Fort Huachuca .....22  
Grand Canyon.....24  
Page .....32  
Sedona .....33  
Superstition Mountains .....36

## ARKANSAS

Cushman .....42

## AUSTRALIA

Alice Springs .....57  
Cooktown .....57  
Darwin .....59  
Nullarbor Plains .....60  
Offshore .....62

## BOLIVIA

Sorata .....63

## BRAZIL

State Of Parana .....63

## CALIFORNIA

Introduction .....64  
29 Palms Marine Base .....68  
Bakersfield .....73  
Barstow .....74  
Box Canyon .....74  
Cadiz .....77

China Lake .....77  
Clear Lake .....78  
Death Valley .....78  
Deep Springs .....82  
Edwards Air Force Base .....84  
El Paso Mountains .....87  
Helendale .....88  
Hoplend-Lakeport .....90  
June Lake .....90  
Lancaster .....91  
Landers .....92  
Llano .....94  
Los Angeles .....95  
Mojave .....97  
Mount Lassen .....98  
Mount Shasta .....101  
Salton Sea .....107  
San Diego .....107  
San Francisco .....107  
Tejon Ranch .....108

## CANADA

Mscf Ufo Bases .....113  
Kanata .....115  
Schefferville .....115

## COLORADO

Blanca Peak .....116  
Boulder .....117  
Colorado Springs .....118  
Creed .....119  
Denver .....120  
Elizabeth .....122  
Grand Junction .....122  
San Louis Valley .....123  
Walsenburg .....126

## EGYPT

Cairo .....126

## ENGLAND

Westminster .....127

## FRANCE

Paris .....127

## GEORGIA

Underground Network .....128

## IDAHO

Burley .....128

## INDIA

Kasmira .....129

## IRELAND

Mayo County .....130

## KENTUCKY

Pineville .....131

Riverton .....131

## MALTA

Valetta .....132

## MARYLAND

Olney .....133

## MEXICO

Mexico City .....133

## NEVADA

Area 51 .....134

Hawthorne .....137

Hoover Dam .....142

Mercury .....142

Pahrump .....144

## NEW MEXICO

Albuquerque .....145

Dulce .....146

Los Alamos .....149

Taos .....152

## NEW YORK

Montauk .....152

Rome .....153

## NORTH CAROLINA

Morgantown .....153

## OHIO

Wright-Patterson .....153

## OKLAHOMA

Binger .....155

McAlester .....155

## OREGON

Portland .....156

## PENNSYLVANIA

Allegheny Mountains .....156

Blue Ridge Summit .....156

Dixonville .....157

## PUERTO RICO

Mona Passage .....156

## RUSSIA

Olekminsk .....158

## SCANDINAVIA

Hadding land Myth .....158

## TENNESSEE

Gallatin .....159

## TIBET

Lake Manasarowar .....159

## TURKEY

Derinkuyu .....159

## UTAH

Introduction .....160  
Canyon-Lands National Park .....164  
Dugway Proving Grounds .....165  
Little Cottonwood Canyon .....166  
Salt Lake City .....166  
University of Utah .....167

## VIRGINIA

Bells Cove .....167  
Langley .....168

## WASHINGTON D.C.

Masonic Headquarters .....156

## WASHINGTON

Fort Lewis - UFO .....172  
Madigan Hospital .....169  
Mount Rainier .....173  
Yakima .....174

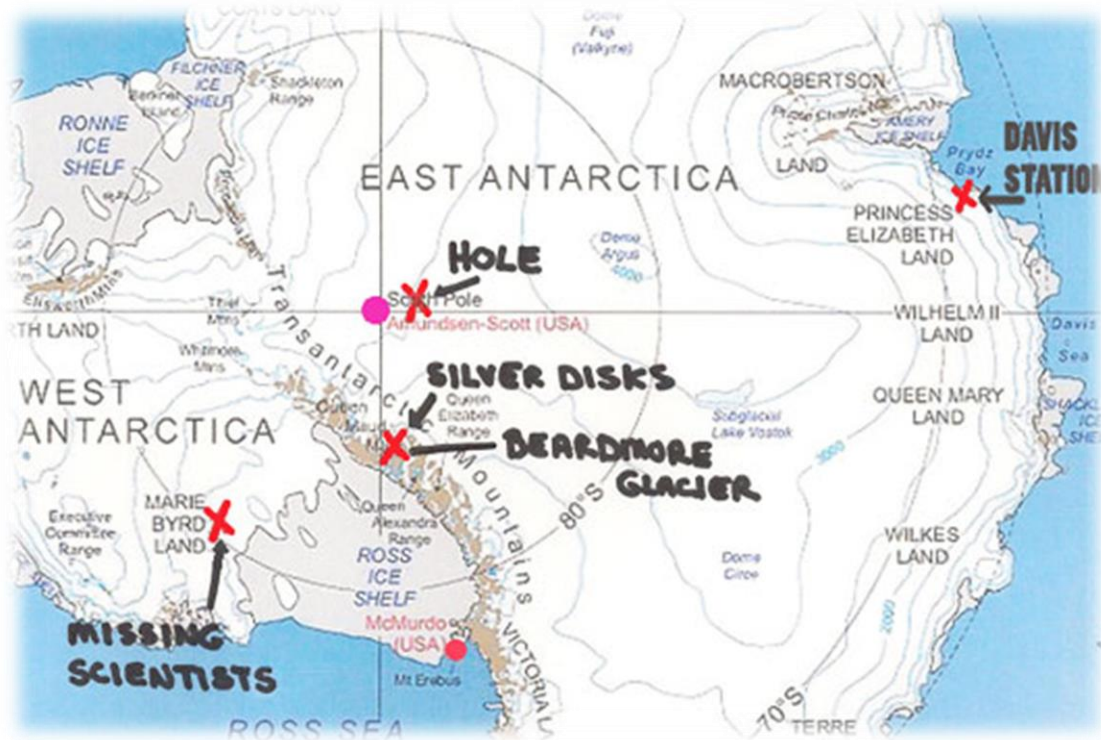
## WEST VIRGINIA

Braxton/Webster .....174  
Point Pleasant .....175



*“All information dealing with aliens is kept well hidden from the public and the U.S. Military has known about the alien presence for more than 85 years, going back as early as 1909”*

-Phil Schneider



**LOCATIONS IDENTIFIED BY U. S. NAVAL FLIGHT ENGINEER (RET).**

---

## **ANTARCTICA UFO**

---

- Silver discs darting around over the Transantarctic Mountains
- During an emergency they entered a No Fly Zone and saw an entrance to a human and E. T. science research base under the ice
- His crew picked up a dozen scientists who had disappeared for two weeks previous. They would not talk and their faces looked scared.

Letter submitted to a UFO investigator on 1/2/2015 by Retired USN Flight Engineer Brian Shoemaker:

“I am a retired United States Navy LC130 Flight Engineer that retired after 20 years of service in 1997. I have been wanting to write you for a long time about my experience on the Antarctic continent with flying vehicles that I was told not to talk about. I served part of my 20 years in the Navy with a Squadron called Antarctic Development Squadron Six or VXE-6 as it was also known. I served with this squadron from around 1983 till I retired March of 1997. Being a flight engineer and flying more than 4000 hours in that capacity I have seen things that most people have not even imagined on the Continent of Antarctica. The land there seems more alien then earthly. Our deployments to this land started in late September and ended the end of February every year until the Squadron was decommissioned in 1999. This time of year was the summer season when most of the science was done due to warmer temps and 24 hours of daylight.

During my time in the squadron I flew to almost every part of the Antarctic Continent including the South Pole more the 300 times. McMurdo Station which is 3.5 hours of flying time from the South Pole station was the point of squadron operation during our yearly deployments. Between these two stations is a mountain range called the Trans Antarctic's. With what we called Severe Clear weather from McMurdo to South Pole the Trans Antarctic's are visible from the altitudes which the aircraft flew approximately 25,000 to 35,000 feet. On several flights to and from South Pole our crew viewed air vehicles darting around the tops of Trans Antarctic's almost exactly in the same spot every time we would fly by and view them. This is very unusual for air traffic down there due to the fact that the only aircraft flying on the continent were our squadron aircraft. Every aircraft knew where the other aircraft were due to flight schedules being followed.

Another unique issue with South Pole station is that our aircraft was not allowed to fly over a certain area designated 5 miles from the station. The reason stated because of an air sampling camp in that area. This did not make any sense to any of us on the crew

because on 2 different occasions we had to fly over this area. One time due to a medical evacuation of the Australian camp called Davis Camp. It was on the opposite side of the continent and we had to refuel at South Pole and a direct course to this Davis Camp was right over the air sampling station. The only thing we saw going over this camp was a very large hole going into the ice. You could fly one of our LCI30 into this thing.

It was after this medevac mission we were briefed by some spooks (Intelligence Agents I presumed) from Washington DC and told not to speak of the area we overflew. The other time we got close to "The air sampling Camp" we had navigation and electrical failures on the aircraft and was told to immediately depart the area and report to our squadron commanding officer when we returned to McMurdo. Needless to say our pilot (Aircraft Commander) got his butt chewed and our crew was not on the South Pole supply run for over a month. There were many other times we saw things that was out of the ordinary.

One outlying camp (near Marie Byrd Land) we dropped scientists and their equipment at was out of communication with McMurdo for 2 weeks. Our crew flew back to the camp to find out if the scientists were ok. We found no one there and no sign of any foul play. The Radio was working fine as we called McMurdo to verify it working properly. We left the camp and flew back to McMurdo as ordered by our CO. A week later the Scientist showed back up to their camp and called McMurdo for someone to come pick them up. Our crew got the flight back there to pick them since we put them into that camp and we knew the terrain and location. None of the scientists would talk to any of the crew on the plane and to me they looked scared.

As soon as we landed back at McMurdo they (Scientists) where put on another of our squadron aircraft and flown to Christchurch New Zealand. We never heard about them again. Their equipment that we brought back from the camp was put in quarantine and shipped back to the United States escorted by the same spooks that debriefed us about our fly over of the air sample camp/ large hole in the ice. I could go on and on about things and situations that I observed during my tour with VXE-6. Talk among the flight crews was that there is a UFO base at South Pole and some of the crew heard talk from

some of the scientist working at the Pole of EBEs working with and interacting with the scientists at that air sampling camp/large ice hole.”

Brian, now 59 years old, graduated from an Iowa college with an associate’s degree in aviation maintenance technology and an aviation certificate. In 1977, he then enlisted in the U. S. Navy and served for twenty years until his retirement in 1997. He provided the UFO investigator his DD-214 documents and other certificates of service including this Antarctic Service Medal given to him on November 20, 1984 as proof of his time in service.



---

## MASSIVE DOOR ENTRANCE

---




PHOTO SUBMITTED BY READER WAYNE WELLS

“This massive structure I discovered in Antarctica on Google Earth. I did a drawing in the left hand corner as to what shape this massive door entrance is. Looks Egyptian in Style but too large for the Ancient Egyptians to build. Could be an old abandon alien base entrance. The entrance must be 30 meters or more in height and 20 meters across. What massive thing went through this entrance?”

-Wayne Wells



---

## **ANTARCTICA - RAINBOW CITY**

---

While this story may seem unbelievable to many of us, what are the possibilities of this actually being a true account?

An ancient hi-tech "city" nicknamed "Rainbow City" was reportedly discovered by a small group of American researchers in the late 1940's. An on-site staff of 2000 was later stationed there to study the ancient mechanical devices, the operation of time-space portals, holographic records, and an ancient underground 'rail' system with Rainbow City being the central hub. Antigravity craft are also reportedly being used by the researchers. This unbelievable city then became described completely in an amazing manuscript...

### THE HEFFERLIN MANUSCRIPT

Typewritten and hand written copies of these manuscripts have been in circulation since the Hefferlins began releasing them from Livingston, Montana in the late 1940s. At the time that the Hefferlins first heard of Rainbow City in the Antarctic, in 1940 according to them, the information was so fantastic as to be beyond belief.

And it is still unbelievable to most people that there could exist in the frozen wastes a great city, comfortably warm, full of scientific marvels from some great, hitherto unknown civilization of the past. Nevertheless, they were convinced the information was true and cautiously released it a little at a time to the few they found understanding and receptive.

Hefferlin claims he designed a flyable, circle-winged plane before flying saucers became news in 1947. In fact, much of his material in the manuscripts which was utterly fantastic in the 1940s, now seems worthy of consideration today. Most UFOlogists have heard of the manuscripts or seen references to them in literature.

In his book "Agharta" R.E. Bickhoff seems to have drawn liberally from Hefferlin without crediting the source. The existence of such a vast tunnel system under the earth has been confirmed by some existential sources.

In "Isis Unveiled" H.P. Blavatsky writes:

"Spheres unknown below our feet; spheres still more unknown and more unexplored above us, between the two a handful of moles blind to God's great lights and deaf to whispers of the invisible world..."

The Hefferlins were operating one of San Francisco's trolleys in 1949; but no one knows where they went after that. They seem to have disappeared from the face of the earth. Did they succeed in fulfilling their wish and were transported to Rainbow City via one of the Portals?

Introduction to THE HEFFERLIN MANUSCRIPT

This group or organization of which we speak has no name. It is not a Lodge or Mystery School or anything of that sort. No one can buy his way into Rainbow City. We ourselves, who are the North American spokesmen, cannot enter Rainbow City at this time. Therefore we cannot promise entry to anyone else. We are not the ones who decide who shall go to Rainbow City and who shall not.

The Leaders, "The Ancient Three", Who Were, Who Are, Who Will Be, decide all those matters. The two thousand people who are down there now, were picked by the

Leaders because of their peculiar abilities now, and the fact that they are re-incarnations of ancient ones who lived and worked there when Rainbow City was founded. The ancient "memory" pools are awakened and they have much knowledge innate within them to help in the work now being done there.

There is not enough room in Rainbow City for all of the so called worthy people of the world, much less for all of humanity. Who is to say which ones are worthy and which unworthy? And if the icecaps of Antarctica were melted to release the six other cities from the ice to make more room, the melted ice as water flowing into the oceans, would wreak more havoc than the atom bomb.

The Leaders are the modern reincarnations of the young Leaders who led the first migration of mankind from Mars to Earth. They, in those days, were known as:

**"The Ancient Three: Who were, Who are, Who will be, Always."**

When mankind reaches a very critical period in its history, these three are born again to lead mankind in the proper path and give them another chance. These Leaders are right now guiding the destinies of three-quarters of the population of the world, and three-quarters of the land mass. All of Asia, the islands of the seas, all of the natives of Africa, all of the Latin American States, and the Red Indians and Eskimos of North America accept their leadership and guidance.

The Occident, the White Race, is hearing about this now for the first time. For the purpose of this group is to bring about the Brotherhood of Man on Earth, and to abolish all wars. And to do this, it was necessary to give the exploited, the oppressed and the enslaved people of the world the first opportunity to make their move for freedom.

The means by which this material has been gathered is a form of telepathy, called by us "Controlled Mental Communication". Before you say it is silly, stop to think of the work of Alexis Carrel, or Dr. Rhine of Duke University and other scientists. Then think of the many chairs of Mental Telepathy established in the Department of Psychology in the largest universities in the United States. Therefore, it cannot be silly.

## The First Contact

In 1927 in San Francisco we met a man who became a very great friend of ours. In his moving around, in our moving around, we lost touch with each other. Both regretted the lost contact. In February, 1935 when we were in Elwood, Indiana we learned that our friend, Emery, was in New York in radio circles. We immediately got in touch with him and he was very glad of it. We started to develop this system we call Controlled Mental "Communication. He helped us in every way. Mrs. Hefferlin was the one who established the mental 'link.'

Emery came to Elwood several times during the process, to check for accuracy. It was accurate. He had occasion to go to several places in the United States. Each time he would transmit information and then check with us. When it was found that the system of telepathy was accurate he went to other places in the world, transmitting much information which has nothing to do with the question now in hand.

However, confirmation of that information was always forthcoming by way of Newspapers and radio, anywhere from two days later to five years later. We had such a mass of confirmatory evidence by that medium that it became monotonous putting it down. We cannot doubt the information given us now, no matter how fantastic it seems.

Our communication is as fast as ordinary, open conversation. Mrs. Hefferlin receives the information telepathically and transmits by spoken word to Mr. Hefferlin. Both speak aloud to answer Emery. Our friend can hear spoken conversation, and can see anything that is held up before the "channel" as we call the medium which is used. He hears all that is said if one speaks loudly enough, It is not necessary to shout only to speak clearly. Street noises from here go through to him. There is no mystery about this channel, only a definite use of vibrational focus. No need of mystic actions or trance or incense, or mirrors, or candles, just the simple use of a picture.

This channel was opened in the spring of 1935. Emery and some others, working under orders, discovered Rainbow City in the fall of 1942 around Thanksgiving time. So you see, in the interval of over 7 years we had plenty of time to check all angles of our

communication channel. So, no matter how fantastic the information is, we have every reason to accept it as true, no reason to believe it false.

We have sufficient proof for ourselves but no concrete, material proof that can be held in the hand and passed from person to person. Therefore, we warn each reader to take this information with a grain of salt, and examine the material for himself. We are not putting it forth as indisputable fact that must be accepted just because we say so. But each reader must let his own reason and logic speak to him, and he is free to accept or reject it as he sees fit. It is immaterial to us which one he does.

### THE GHYT MOTOR

In 1940 we gave to our friend Emery the designs and information of Ghyt Motor No. 1, burn water for fuel; Circle Winged Plan, and the instruments sketched in the article "Power"! All articles were printed in the Amazing Stories Magazine for September, 1946. Emery turned them over to the Ancient Three, eventually.

We ourselves could do nothing with them for we had no money to develop them, but Emery ran out of money in caring for the first "Circle Winged Plane" which was built, and the Space Ship. Finally he appealed to his personal friend the Grand Lama, head of the Temple in the Valley of Harmonious Peace, in Tibet which we call "Shangri-La." The Grand Lama opened the valley for Emery. From there they went into the hands of the Ancient Three.

Since then, 350 of the "Circle Winged Planes" have been built. They are powered by a motor called Ghyt No. 2, because they are a combination of Ghyt No. 1 plus the principle described in "Burn Water For Fuel". The so-called Flying Saucers were a group of these ships. On a mapping expedition to discover the types of terrain in which the ends or mouths of the tunnels opened, as described in the article "Man No. 4 Tunnels".

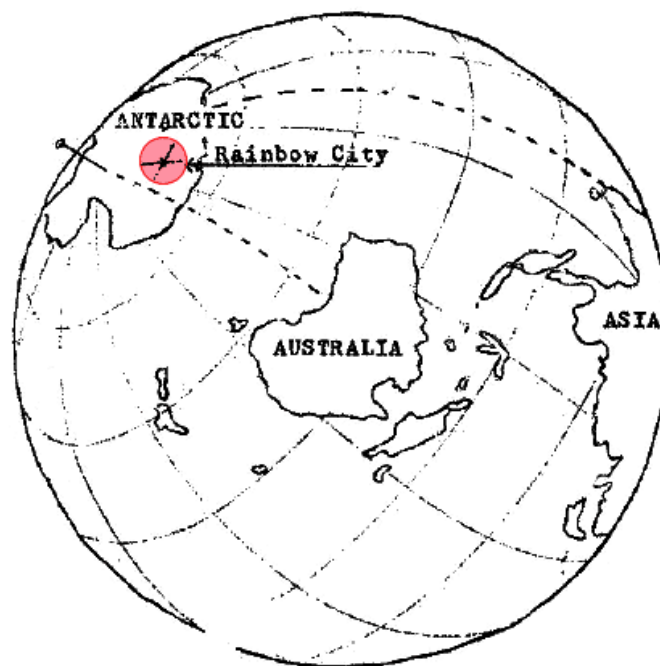
In the summer of 1946, by action of the Ancient Three, the atomic laboratory of the Russians was blown up. That laboratory was not outside of Moscow, as the "Glacier Priest" said in June, 1947, it was in the northeast tip of Siberia and much too close to Alaska. Therefore, the orders were sent out to destroy it, and the orders were obeyed.

There are only a chosen few who are operators of the Portals (see "Man No. 3 Portals") of which Emery is one.

The three Leaders themselves grew up in the world, and learned what the world could teach. They had to unlearn much that was taught them, but who doesn't in the course of a lifetime? Outside of three or four babes who have been born in "Rainbow City in the last four and one half years, everyone down there was born in the world in the last 70 odd years. And no one is a freak of any sort.

### THE TEMPLES

There are seven Temples in the world, all linked together by what we call "Thought Machines". The Thought Machines are large crystals which "transmit thoughts and mental pictures." These temples are ideated in Tibet, that Master Temple, in India, Iran, Turkey, Egypt, Morocco, and the high Andes of South America. The master thought Machine is in the Temple in Tibet. But gathered at those temples are Representatives of all of the peoples of Asia including the natives of Siberia, but not "any Russians." All of the natives of Africa, but not any Dutch, or English, or Belgians, etc.





News Release from November 13, 2006



WASHINGTON (AMP) - A spy satellite image of Antarctica reveals an "anomaly" two miles beneath the ice that could be a man-made structure, according to Congressional investigators who are demanding release of the image from the Pentagon.

The explosive revelation about the anomaly, located at the epicenter of recent seismic activity in East Antarctica, prompted an immediate denial from the Defense Department and feverish speculation among members of the international intelligence and archeological communities.

"If it's something the U.S. military has constructed down there, then they're violating the international Antarctic Treaty," said an aide to Nicole Fontaine, the European Parliament's French president who in the past has accused the U.S. of spying on European citizens. "If not, then it's something that's at least 12,000 years old, which is how long ice has covered Antarctica. That would make it the oldest man-made structure on the planet. The Pentagon should heed the calls of Congress and release whatever its hiding."

The existence of the classified satellite image was reported this week by an unidentified federal agent who infiltrated the Pentagon last year during a General Accounting Office audit of lax security at 19 government installations. The sting operation, in which federal investigators carrying fake law enforcement credentials penetrated the FBI, CIA and State Department, was similar to one several years ago that embarrassed the Clinton Administration and prompted the hearings on Capitol Hill.



---

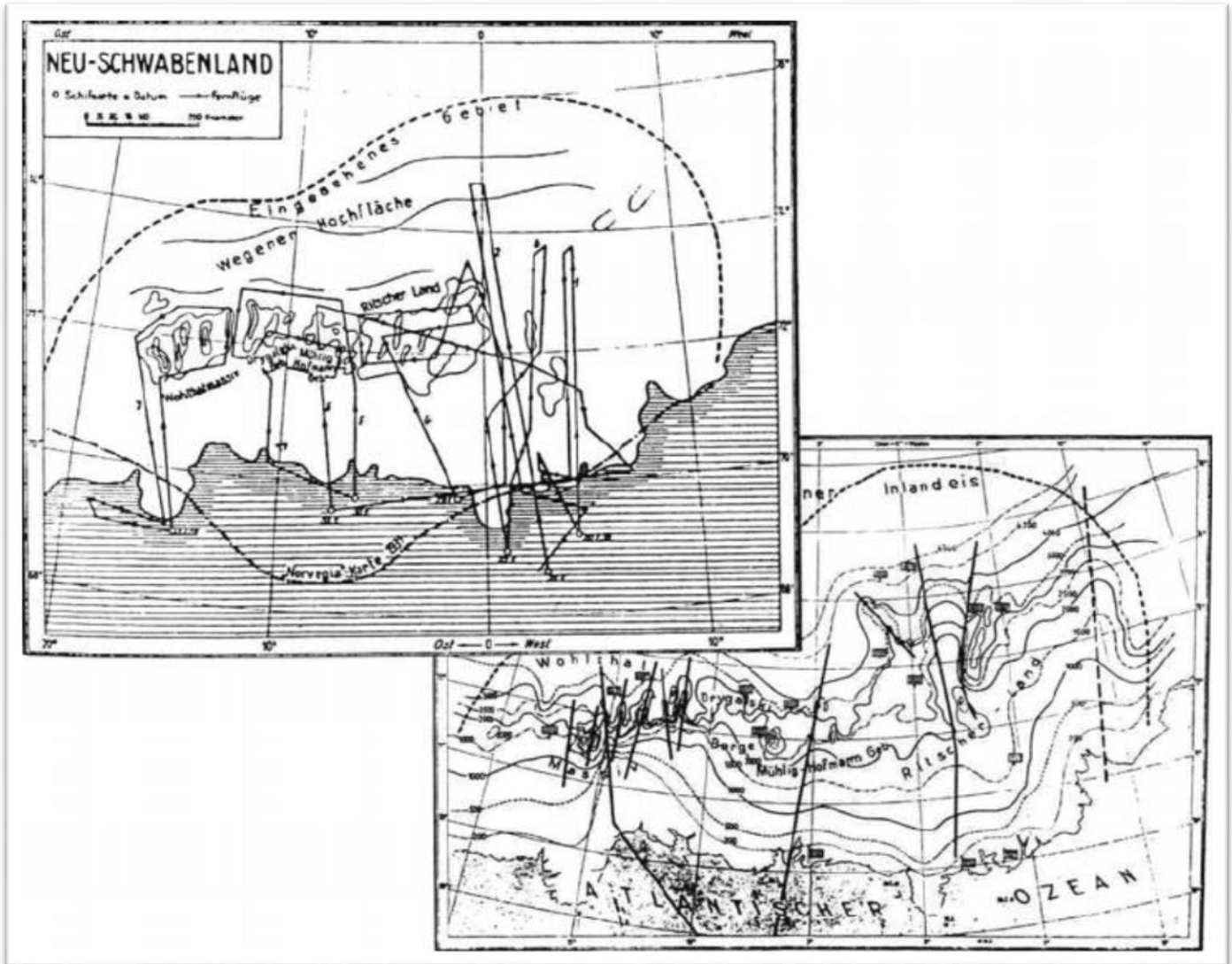
## **ANTARCTICA, NEU SCHWABENLAND**

---

Reports of a massive joint Nazi-Alien base [network] called the "New Berlin" facility beneath the mountains of Neu Schwabenland, Queen Maud Land, Antarctica, constructed by Nazi ULTRA forces [note: "ULTRA" is also the name of the Dulce New Mexico facility which also maintains strong "Bavarian" connections.

As in WWI, WWII, the Philadelphia project; and the current intelligence war between the anti-Grey COM-12/CABAL forces of Navy Intelligence and the pro-Grey MAJI/AQUARIUS forces backed by Nazi [NSA] Intelligence, Navy Intelligence once again battled "Nazi" Intelligence during Operation Highjump in the 1950's under the command of Navy Admiral Richard E. Byrd and 4000 elite Navy troops under the cover of a "scientific expedition" with a massive military armada which made an all-out assault on the Nazi Antarctica battalions.

The conflict ended in a stalemate, with losses on both sides. The New Berlin base - like the Dulce New Mexico facility and the Pine Gap Australia facility - is tied-in with an alliance of regressive alien forces: The Dracos of Alpha Dracons, Greys of Rigel Orion, and Aryan/Ashtar forces of Sirius.





---

## ARGENTINA, SOUTH GEORGIA ISLAND

---

A reported base that has been fought over by Russian, British, American, and Antarctic forces... presumably the real reason for the Falkland Islands war.



Grytviken. South Georgia  
The settlement was established in 1904 by a Norwegian sea captain as a whaling station for his fishing company. It was closed in December 1966, but the church is still used occasionally for marriages.



---


## ARIZONA, BLACK MOUNTAIN

---

Explorers investigating a cavern in the black mountains encounter a reptilian humanoid and experience "missing time".



We cannot prove that aliens or alien technology exists in secret underground facilities constructed by the government. There are an increasing number of abductees who report being taken to underground bases. Some of these abductees have described seeing things that really exist in documented underground facilities.



---

## ARIZONA. FORT HUACHUCA

---

NSA Facility - Aliens (believed to be Sirens), Greys, U.S. Military, Light beings. Larger facility than at Paradox, Nevada.

“The communications command central for the entire US Army (and rumored to be for the entire US forces) No phone call, two-way radio transmission, satellite transmission, fax, etc., within the Army goes undocumented and un “cleared” by this facility.

It is VERY high on the first to be hit in a nuclear war” list, (as supposedly most communications with the Army are actually routed though there) thus all the missile silos that were (not really) deactivated around Tucson, some 75 miles to the NW they also do “radar testing” there. They put “planes” on a tower and fire a radar at them to “get a reading” from a HUGE 10 microwave radar dish. (it was visible from the highway several miles away).

The whole facility sat out in the middle of a several hundred (or possibly thousands) acre field, oddly devoid of most all naturally occurring ground cover, bushes and trees for the area except for wild grass, and even that was very seldom green.

Had and possibly still does have a large underground and tunnel system that is occupied by a Top Secret communications and cryptography unit. NSA either commands or has peripheral use of the facility. The Arizona military site is also one of the many designated detainment (concentration) camps authorized by our government, under the homeland security act, is martial law is necessarily declared.

Comment submitted anonymously by Max:

“Years ago I was stationed at Ft. Huachuca, AZ. There was an incident once involving myself, and a few friends while out horseback riding. I had apparently stumbled on to a place that I was not supposed to be. I have searched a few times for this place on maps.google.com, to no avail...

However, I did find this...It does appear to be an underground entry point, with adjacent living quarters, and what I can only guess is a detention center! Check out these coordinates in google maps- 31.576201, -110.406826. I believe those are buses outside of the building... And if you follow the dirt road south you hit what looks like a cordoned off detention area.

South and west of the building with the buses is what I think would be the living quarters for the employees/families of the underground facility.

The reason I think underground facility, or at least entry point, is that seems like alot of buses. More so than that building should be able to hold by capacity. North and west there are some other buildings, with parking lots, some with air strips...all out in the desert.

Maybe this is nothing, maybe this is a secret entry point missed by the airbrush, maybe this is the folks that create pet rocks...who knows. Just thought I would point out some of the happenings going on in the out-of-reach areas!

The large compound south, at coordinates 31.557717, -110.429517, may be the installation I stumbled across, and subsequently was detained several hours for stumbling across. Again, this does not have all of the factors I remember, but it is generally close.”  
--Max



---

## ARIZONA, GRAND CANYON


---

Cave[s] near the confluence of the Colorado and Little Colorado rivers. Hopi legends say that their ancestors once lived underground with a friendly race of "ant people" [not to be confused with the sinister "mantis" people described by several abductees], but some of their kind turned to sorcery and made an alliance with lizard or serpent men known as the "two hearts", which dwelt in still deeper caverns below.

The "flood" of evil and violence forced the peaceful Hopi's to the surface world. An explorer named G. E. Kincaid claimed to have found one of the ancient caves, in which were reportedly discovered Oriental, Egyptian & Central American type artifacts.

Smithsonian archaeologists S. A. Jordan and associates also explored the man-made cavern with hundreds of rooms, enough to hold over 50 thousand people. The underground city is about 42 miles upriver from El Tovar Crystal Canyon and Crystal Creek, and about 2000 feet above the river bed on the east wall. John Rhodes after 3 years of field research reportedly discovered the Grand Canyon city, which is now being used as a museum for elitist groups and has lower levels that are being used by "super-secret black book operatives", which can only be entered via a stainless steel door at the bottom of a stairwell deep within the "city" that is "guarded by a very lonely soldier staring into the darkness... dressed in a white jumpsuit and armed only with an M16 assault rifle to ward off his imagination."





**This cliff face is said to be the location of the cave entrance to the mysterious citadel entrance!**

In the Haunted Canyon area were such names as the Cheops Pyramid, the Buddha Cloister, Buddha Temple, Manu Temple and Shiva Temple. Was there any relationship between these places and the alleged Egyptian discoveries in the Grand Canyon?

We called a state archaeologist at the Grand Canyon, and were told that the early explorers had just liked Egyptian and Hindu names, but that it was true that this area was off limits to hikers or other visitors, because of dangerous caves.

Indeed, this entire area with the Egyptian and Hindu place names in the Grand Canyon is a forbidden zone - no one is allowed into this large area. We could only conclude that this was the area where the vaults were located. Yet today, this area is curiously off-limits to all hikers and even, in large part, park personnel.

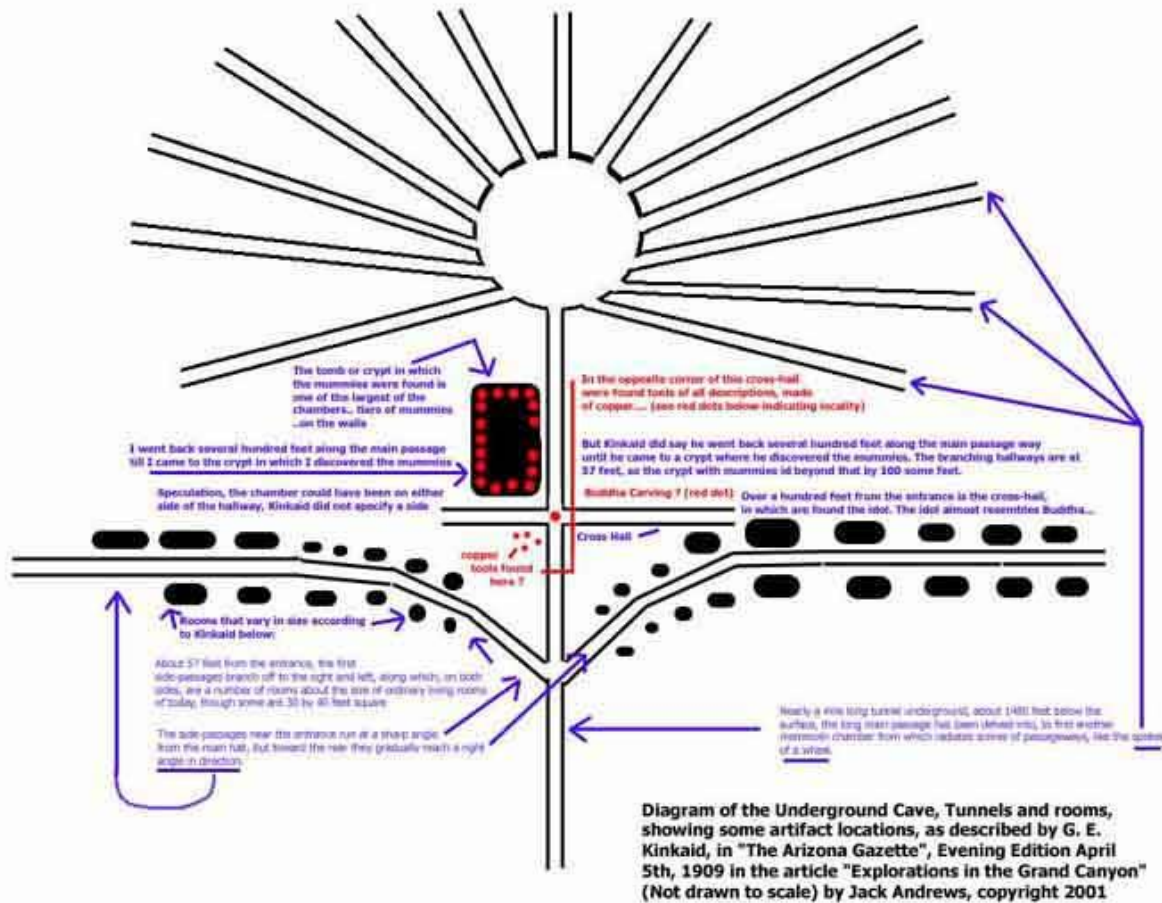
I believe that the discerning reader will see that if only a small part of the "Smithsonian-gate" evidence is true, then our most hallowed archaeological institution has been actively involved in suppressing evidence for advanced American cultures, evidence for ancient voyages of various cultures to North America, evidence for anomalous giants and other oddball artifacts, and evidence that tends to disprove the official dogma that is now the history of North America.

The Smithsonian's Board of Regents still refuses to open its meetings to the news media or the public. If Americans were ever allowed inside the 'nation's attic', as the Smithsonian has been called, what skeletons might they find?



**Is there a strange, hidden city which combines both Egyptian and Buddhist idols in a chamber below the Grand Canyon?**

## G. E. Kinkaid's Report



G. E. Kinkaid believed himself to be the first white person born in Idaho. He was an explorer and hunter all his life, working thirty years for the Smithsonian Institute. Below are excerpts from his journal of his alleged adventures in the cave:

I was journeying down the Colorado River in a boat, alone, looking for minerals. Some forty-two miles up the river from the El Tovar Crystal Canyon, I noticed, on the east wall, stains in the sedimentary formation about 2,000 feet above the river bed. There was no trail to this point, but I finally reached it with great difficulty.

The entrance is 1,486 feet down the sheer canyon wall. Above a shelf which hid it from view from the river, was the mouth of the cave. There are steps leading from this entrance some thirty yards to what was at the time the level of the river.

When I saw the chisel marks on the wall inside the entrance, I became interested. Securing my gun, I went in.

I gathered a number of relics, which I carried down the Colorado to Yuma, from whence I shipped them to Washington with details of the discovery. Following this, other explorations were undertaken. So interested have the scientists become, that preparations are being made to equip our camp for extensive studies, the number of archaeologists increasing to from 30 to 40.

From the long main passage, another mammoth chamber has been discovered from which radiates scores of passageways, like the spokes of a wheel.

Several hundred rooms have been discovered, reached by passageways running from the main passage, one of them having been explored for 854 feet and another 634 feet. The recent finds include articles which have never been known as native to this country, and doubtless they had their origin in the orient. War weapons, copper instruments, sharp-edged and hard as steel, indicate the high state of civilization reached by these people.

The main passageway is about 12 feet wide, narrowing to nine feet toward the farther end. About 57 feet from the entrance, the first side-passages branch off to the right and left, along which, on both sides, are a number of rooms about the size of ordinary living rooms of today, though some are 30 by 40 feet square. These are entered by oval-shaped doors and are ventilated by round air spaces through the walls into the passages. The walls are about three feet six inches in thickness.

The passages are chiseled or hewn as straight as could be laid out by an engineer. The ceilings of many of the rooms converge to a center. The side-passages near the entrance run at a sharp angle from the main hall, but toward the rear they gradually reach a right angle in direction.

Over a hundred feet from the entrance is the cross-hall, several hundred feet long, in which are found the idol, or image, of the people's god, sitting cross-legged, with a lotus flower or lily in each hand. The cast of the face is oriental. The idol almost resembles Buddha, though the scientists are not certain as to what religious worship it represents.

Taking into consideration everything found thus far, it is possible that this worship most resembles the ancient people of Tibet.

Surrounding this idol are smaller images, some very beautiful in form, others crooked-necked and distorted shapes, symbolical, probably, of good and evil. There are two large cactus with protruding arms, one on each side of the dais on which the god squats. All this is carved out of hard rock resembling marble.

In the opposite corner of this cross-hall were found tools of all descriptions, made of copper. These people undoubtedly knew the lost art of hardening this metal, which has been sought by chemicals for centuries without result.

On a bench running around the workroom was some charcoal and other material probably used in the process. There is also slag and stuff similar to matte, showing that these ancients smelted ores, but so far no trace of where or how this was done has been discovered, nor the origin of the ore.

Among the other findings are vases or urns and cups of copper and gold, very artistic in design. The pottery work includes enameled ware and glazed vessels.

Another passageway leads to granaries such as are found in the oriental temples. They contain seeds of various kinds. One very large storehouse has not yet been entered, as it is twelve feet high and can be reached only from above.

Two copper hooks extend on the edge, which indicates that some sort of ladder was attached. These granaries are rounded, as the materials of which they are constructed, I think, is a very hard cement. A gray metal is also found in this cavern, which puzzles the scientists, for its identity has not been established. It resembles platinum. Strewn promiscuously over the floor everywhere are what people call 'cat's eyes', a yellow stone of no great value. Each one is engraved with the head of the Malay type.

Carved on all the urns, over doorways, and tablets of stone, are mysterious hieroglyphics, the key to which the Smithsonian Institute hopes to discover. The engravings on the tablets probably has something to do with the religion of the people. Similar hieroglyphics have been found in southern Arizona.

Among the pictorial writings, only two animals are found - one of them looking prehistoric.

The tomb or crypt in which the mummies were found is one of the largest of the chambers, the walls slanting back at an angle of about 35 degrees. On these are tiers of mummies, each one occupying a separate hewn shelf. At the head of each is a small bench, on which is found copper cups and pieces of broken swords. Some of the mummies are covered with clay and all are wrapped in a bark fabric.

The urns or cups on the lower tiers are crude, while as the higher shelves are reached, the urns are finer in design, showing a later stage of civilization. It is worthy of note that all the mummies examined so far have proved to be male, no children or females being buried here. This leads to the belief that this exterior section was the warriors' barracks.

Among the discoveries no bones of animals have been found, no skins, no clothing, and no bedding. Many of the rooms are bare but for water vessels.

One room, about 40 by 700 feet, was probably the main dining hall, for cooking utensils are found here. What these people lived on is a problem, though it is presumed that they came south in the winter and farmed in the valleys, going back north in the summer.

Upwards of 50,000 people could have lived in the caverns comfortably. One theory is that the present Indian tribes found in Arizona are descendants of the serfs or slaves of the people who inhabited the cave.

Undoubtedly a good many thousands of years before the Christian era, a people lived here which reached a high stage of civilization. The chronology of human history is full of gaps.

One thing I have not spoken of, may be of interest. There is one chamber of the passageway which is not ventilated, and when we approached it a deadly, snaky smell struck us. Our light would not penetrate the room, and until stronger ones are available we will not know what the chamber contains. Some say snakes but others think it may

contain a deadly gas or chemicals used by the ancients. No sounds are heard, but it smells snaky just the same.

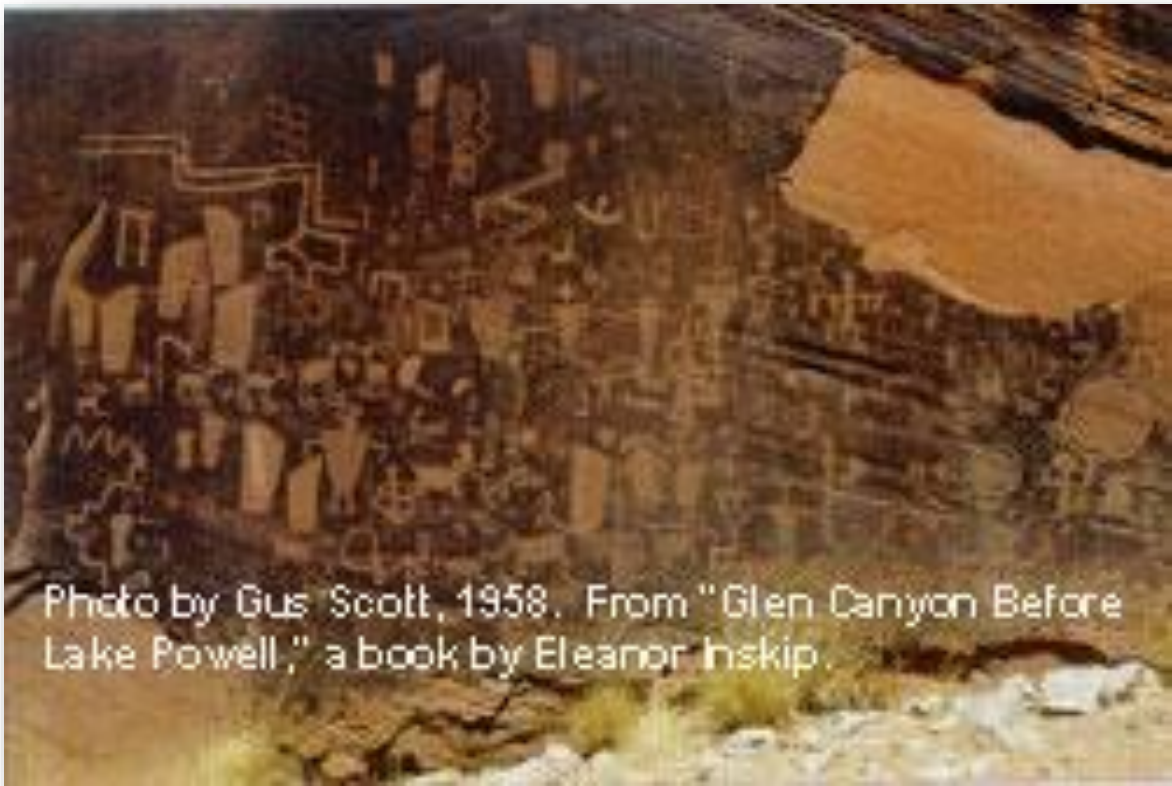
The whole underground installation gives one of shaky nerves the creeps. The gloomy feeling is like a weight on one's shoulders, and our flashlights and candles only make the darkness blacker. Imagination can revel in conjectures and ungodly daydreams back through the ages that have elapsed till the mind reels dizzily in space.

In connection with this story, it is notable that among the Hopi Indians the tradition is told that their ancestors once lived in an underworld in the Grand Canyon till dissension arose between the good and the bad, the people of one heart and the people of two hearts. Machetto, who was their chief, counseled them to leave the underworld, but there was no way out. The chief then caused a tree to grow up and pierce the roof of the underworld, and then the people of one heart climbed out. They tarried by Paisisvai (Red River), which is the Colorado, and grew grain and corn.

They sent out a message to the Temple of the Sun, asking the blessing of peace, good will and rain for people of one heart. That messenger never returned, but today at the Hopi villages at sundown can be seen the old men of the tribe out on the housetops gazing toward the sun, looking for the messenger. When he returns, their lands and ancient dwelling place will be restored to them. That is the tradition.

Among the engravings of animals in the cave is seen the image of a heart over the spot where it is located. The legend was learned by W.E. Rollins, the artist, during a year spent with the Hopi Indians.

There are two theories of the origin of the Egyptians. One is that they came from Asia; another that the racial cradle was in the upper Nile region. Heeren, an Egyptologist, believed in the Indian origin of the Egyptians. The discoveries in the Grand Canyon may throw further light on human evolution and prehistoric ages.



---

### **ARIZONA, PAGE [GLEN CANYON DAM]**

---

Major underground "link" between the Dulce base of New Mexico and the Groom Lake base of Nevada, which have been jointly operated by military-industrialists, greys, and reptilians. An NSA-Alien facility which, some suspect, is partially powered by [and entered via] Lake Powell's Glen Canyon hydroelectric dam.





---

## ARIZONA, SEDONA

---

Sedona, famous for its massive vortexes, is claimed to be an ancient colony of the Lemurians.

There are reports of a joint-operational underground city and facility under the Enchantment Resort in Boynton Canyon, where clone-like men in black have been seen, along with unusual electromagnetic vortex phenomena. David Icke notes that Sedona is associated with UFO activities with a reptilian underground base where members of the reptilian race work with their human or part-human puppets in the Illuminati on the scientific and genetic agenda. The base would appear to be under Boynton Canyon in Sedona. This is not far from the reservation of the Hopi tribe, which has Lemurian connections.

## One Sedona resident commented:

“I was in Cottonwood last week and was talking to a guy that was very knowledgeable about aircraft, as we talked he brought up Secret Cyn. He said he knew someone that hiked back in there and was stopped by sound waves he couldn't handle and had to turn back. I know its here-say but I did a little searching on the net and discovered a similar story, which doesn't make it true but I find it interesting none the less.”

Strange things happen in Sedona which defies explanation. Mysterious colored lights and shooting rays of vivid color fill the skies late at night. Strange booms and other sounds can be heard underneath the earth. Most of this activity centers around a region north-northeast of the Enchantment Resort, one of the poshest and most visually spectacular vacation getaways in the American Southwest. Locals have testified repeatedly that they are forbidden to enter certain remote sections of the rugged terrain surrounding the northern arc close to the Enchantment Resort, and have described being turned back at gunpoint by men in military fatigues who stated they had orders to “shoot to kill” hikers who crossed their demarcation line into private government territory.

There is a top secret American military installation being built and expanded beneath the carved red hills of Sedona, and I get the distinct feeling it's not a facility meant for the locals or tourists to EVER see or know about. Yet construction and supply loading for this facility often takes place in broad daylight right under the noses of Sedona locals. Much of this activity appears to take place either on or in the vicinity of the Bradshaw Ranch.

A native American who lives not far from Enchantment Resort reported in early 2009 that that she observed fleets of military 8 wheeler trucks backing up to the door of an abandoned cabin on a remote piece of land near the resort. She watched with binoculars as men in military fatigues unloaded these trucks day and night for three days, disappearing into the cabin, and later emerging for another load. She figured out quickly that the cabin was obviously sitting atop the location of some sort of underground tunnels or shaft.



**UFOs filmed in Sedona claimed to be the size of three jets!**



---

## **ARIZONA, SUPERSTITION MOUNTAINS**

---

Superstition Mountain, located east of Phoenix, is famous for the Lost Dutchman's Mine where "millions of dollars' worth of gold" is allegedly hidden, but has never been verified. According to the legend, Jacob Waltz, a German immigrant, discovered a mother lode of gold in the Superstition Wilderness and revealed its location on his deathbed in Phoenix in 1891 to Julia Thomas, a boardinghouse owner who had taken care of him for years. This mine is still undiscovered.

The history and reputation of this mountain is varied, to say the least. Many have searched for the mysterious mine. But this is sacred ground. People disappear and mysterious deaths occur. That's just one reason why it's called Superstition Mountain. Local farmers constantly heard stories from the Pima Indians how they feared this mountain. The farmers thought the Pimas were superstitious about the mountain hence another reason for the name Superstition Mountain.

Some Apache Indians believe that the hole leading down into the lower world, or Hell, is located in the Superstition Mountains. Winds blowing from the hole are supposed to be the cause of severe dust storms in the metropolitan region. The Apaches say a Thunder God protects the mountain. Each summer (during the monsoons that travel up to Colorado by mid-afternoons) the great Thunder God roars his loudest, creating thunderstorms like no other, announcing his control over the mountain. Then there are

the UFOs. It has been claimed that the Superstitions are the home of an under-ground base for aliens determined to abduct and probe us. And, of course, there are some who say that's just what happened to them

Several people claim to have had experiences with all types of alien beings inhabiting underground levels below the Superstition Mountains east of Phoenix. Early reports speak of humans and human-dwarfs inhabiting the caverns of the region, although in the 20th century reports of reptilian and grey type aliens have increased.

Some encounters involve white-greys from Epsilon Bootes, humanoid or reptiloid "deros" in black hooded cloaks using abducted/programmed humans above and below as mind slaves or worse; reptilian humanoids with integrated human DNA abducting and raping women; and various other regressive underground scenarios. Source: Kaye Kiziar; Commander X; Brian Scott; Steve Brodie; Hank Krastman

### Interesting story from Lon, who wants to remain anonymous:

"I have heard of and seen Reptoid beings in the area 5 miles east of Phoenix, Arizona. The Superstition Mt's have been an area of encounters and is said to have both an alien base and laboratories under it. The military also have an underground base there and interact on experiments with the aliens.

About 20 years ago I encountered an individual that spent time exploring some of the old mines in the area. He had vanished for months before I ran into him again. I ask him where he had been all this time. Here is his story.

He spotted a mine entrance on the west side of the main Mt. side. He said that the mine looked to be in good shape, so he started walking in the shaft. He had gone about a half mile in when he saw a sign that said no entrance beyond this point. The mine shaft was still in good shape, so he went in a 100 yards. He told me that people seemed to come out of the walls of the shaft. Men in black uniforms questioned him and then took him to a holding area in Mesa, Arizona for 72 hours. They questioned him again and found out that his home was in Colorado. They gave him a plane ticket to Denver, CO and told him never to come back to the Phoenix area. He asked me not to tell anyone that I

had seen him. He wanted to pick up personal items that got left behind. I have never seen him after that.

There are other stories of treasure hunters going into old mine shafts and finding holographic walls in the shaft. They did not try to enter the area behind the wall as they feared that they may not be able to get back out. They told me that they took a round rock and rolled it through the screen and heard it roll for some distance. One of them reached through the screen with a flash light in his hand. He turned the flash light back toward the screen, but could not see any light. He said that he withdrew his arm as he had the feeling that something was back there and he didn't want it to grab his arm and drag him in. I asked the men to take me up there and show me the mine.

They all said no way they were going back in there. We got a topo map out and they showed me the area that they had encountered the wall. I did go into the area to search but was never able to find the mine. This is not strange as other people have found opening and marked the entrance with a pyramid of large rocks and left to get lights and more people and equipment. When they got back, the rocks are still there as they had stacked them, but the entrance is gone!

There have been sighting of reptoids about 9 feet tall in that area. As soon as they sense that they are being watch they vanish. People have also seen lizard beings about the size of a man with bat like wings and a tail. They fly out to opening in the cliffs at twilight and also vanish if since that they are being watched. The Native Americans have seen these things for hundreds of years and have legends about them. They say that they are shape shifters and can make you see them in any form they want. I found this out on a personal encounter with a Reptoid I encountered on a trail.

As I was walking up an inner trail in the Mt's I looked up and saw a man coming towards me on the trail. He had appeared out of thin air. As I walked toward him I noticed his eyes, they were reptoid, vertical slits. When he sensed that I knew what he was, he hit me with a psychic blow that I can only describe as being hit in the head with a sledge hammer. It stunned me and almost drove me to my knees. As I shook this off I looked

up and he was gone. I had a headache for 2 days after that and think that he could have killed me if he wanted to.

This is just some of the strange things that have been seen up there. We have seen different types of alien craft that appear to enter the main Mt. Ghost orbs and UFO orbs that have been seen in different areas for hundreds of years that disappear at different old mines, wells, and some just enter the face of the Mt's. I would love to get in touch with a well-equipped investigative group and have them check out some of the strong magnetic fields that may act as dimensional portholes where some of these creatures come and go."

### The Steven Brodie Story

Steven Brodie was a man of many talents and hobbies, among them painting and rock collecting. Several years back he decided to investigate a certain area in Arizona where, he had heard, quartz crystals could be found in abundance. Brodie convinced a friend of his, also an avid rock collector, to join him on a rock-hunting expedition to the site. After purchasing a ticket on a passenger train, they traveled to a certain small community in Arizona, which was near the area that they desired to explore.

The two rock hounds had their eyes on one particular bluff, which they could see in the distance from the town they were in. Other town residents heard about their plans and warned them against going to that bluff, stating that SEVERAL people had in the past disappeared without a trace in that area.

Brodie and his friend blew-off their warnings, considering them mere superstitions which they should not take seriously, and set out towards the forbidden bluff. They had no sooner approached the base of the bluff than out of the shadows emerged two beings who were each cloaked in a dark cloak and hood, making it very difficult to discern their features or whether they were even human or not.

After being confronted, Brodie's friend panicked and attempted to make a run for it. Steve swore that at this point one of the black cloaked figures raised some kind of

weapon and a brilliant pencil beam of light shot from it and hit his friend, who cried out in agony and immediately fell down motionless. From what Brodie could gather his friend had been killed, although he never did see his body after that.

Following this, one of the 'beings' came up to Brodie, who did not resist but stood where he was. While still in a state of shock, one of the creatures placed some type of device over his head, like a metal headset with two metallic 'discs' which fitted over his temples. At this point he started to lose consciousness.

The next thing Steve remembered after gaining consciousness again was of being in some type of dungeon or cavern-like enclosure, within a prison-like cell. Other humans were there as well.

Most of the people there seemed to be under some type of trance or mind control, and as far as he knew, he was one of them. He dimly recalls 'waking up' a few times, but usually when this happened one of the dark-robed creatures would come over to the cage or enclosure where he was and point a rod shaped device at him, at which point he would black out again. During one of his brief conscious episodes, he had a chance to talk to another prisoner, a girl, who told him that their dark-robed captors were known as the 'dero'.

That, basically, was all that he remembered. The incredible part of the story, however, was the fact that several months afterwards he suddenly 'came to' and found himself conscious once again. He suddenly realized that he was walking down the streets of New York City! He had no idea how he got there, or where he had been the past six months. It was like 'waking up' out of a bad dream or nightmare, the majority of which he could not remember. In addition to this, he found that someone had given him a haircut (he didn't know whom).

Whether or not this account has any connection to the many 'rumors' of strange and ancient caverns and tunnels below New York City is uncertain. Some cautiously speak of such tunnels as being used by a MIB-like secret society, some of these tunnels connecting with the lowest sub-basements of the Empire State building and other



Manhattan structures. Some allege that such tunnels are the possible destination of many of those who mysteriously end up 'missing' in New York City every year. Whether these are mere unfounded 'rumors' is anyone's guess, at least until solid evidence 'surfaces' to prove such accounts.

Steve was constantly paranoid and in fear that he was 'being followed' or that someone or something was constantly watching or stalking him. Also, Steve would often paint bizarre other-worldly landscapes, even though he wasn't used to painting in that style until after his 'experience'. Then one day someone stopped by Brodie's apartment to pay him a visit and he was nowhere to be found. No one seemed to know what happened to him, and that was the last time anybody ever saw Steve again.



**Today's visitors to the Superstitions aren't scared of the rumors!**



---

## ARKANSAS. CUSHMAN

---

Caverns west and west-north-west of the town are legendary for stories of deep cavern systems, encounters with hairy humanoids with an attitude, giant serpents and insects, deadly gas pockets, strange electro-magnetic phenomena and unexplained disappearances. One of these is "Blowing Cave" which lies in the mining area NW of Cushman and is located 1/4-mile north of a road leading west from Cushman, one of several caverns in the area, some of them possibly connecting at the deeper levels. Between the large entrance and an underground lake far back in the cave is a trail that winds through an area of rubble or "breakdown". The trail is intersected by a crack in the earth [between the entrance and the lake] that, if followed into the breakdown, widens enough to enter. This chasm is reportedly an entrance to the endless networks of the alien underworld.

There are accounts of several people who have entered some of these caves and were never seen again; or who encountered strange phenomena deep underground - such as electrical failure of flashlights, suggesting possible electromagnetic interference; accounts

involving extremely deep caverns; gas pockets encountered at extreme depths; and an account concerning one of the caves west of Cushman which seemed to have ancient carvings over it depicting various figures; and there is even one account which came from an Oklahoma man who was told by a friend of his of being chased from a cavern west of Cushman by a large hairy humanoid who began throwing boulders at him as if annoyingly scaring him out of "his" territory!

At one point David L's group came across one particular cavern near the town. Over a period of years, returning from time to time to this particular cavern, the explorers had crossed underground lakes, followed dead-end leads, explored "breakdown" areas, investigated numerous cracks and chasms, and steep inclines. One of their most fortunate discoveries was made in a large boulder-strewn break-down area about half-way between the entrance and an underground "lake". They noticed a crack in the path which they had found through the boulders and, following this crack into the thick of the breakdown they came across another area where the crevice widened enough to allow them entrance. Following this they descended for a very great distance for a very long while, down a sloping 45-degree incline, so steep in places that rope had to be used. This steep, sloping passage led them past a couple of horizontal "side passages" which they followed a few miles to dead ends, and continued deeper through at least one more crevice. Eventually they emerged into a large cavernous area hundreds of feet high and long, which they named "glass cave" because of its features, and used it as a central "camp" in subsequent explorations. The remarkable thing about this cavern, however, was their claim that it was located almost 4 MILES beneath the surface of the earth, which would definitely make it deeper than any other "officially" recognized cavern.

Time and again they explored the mazes and labyrinths deep in the earth using "glass cave" as their central camp. Two passages in the far wall of this chamber, opposite from the crevice through which they first entered glass cave, were each explored for 3 days continuously before they decided to turn back. According to David L., these passages still continued onward with no end in sight. Could these have led to the gloomy 'hadean' like caverns which they were to see later, and which they alleged contained 'gigantic

serpents' or snakes capable of crushing a human being to death in a few seconds?

After some experiments involving air flow within glass cave, the explorers were able to trace slight air movements to another as-yet- undiscovered crevice hidden within the wall, not far from the crevice which they had entered from above. This passage, through relatively small, continued still DEEPER into the earth. They explored the steep incline for what they approximated to be a mile, before reaching an area of "breakdown". This "seemed" to be the end of the line. Just as they were about to turn back in disappointment from this passage which had taken them deeper than they had ever been before, one of the members of the team noticed that the light of their carbide lamps seemed to have a faint amber tint to it. All of them were perplexed, wondering what would be causing the phenomena.

It was decided that they would all turn off their lamps in order to see if the greenish luminescence remained. They did so, and a minute or so afterwards their eyes adjusted to the darkness and they could faintly distinguish a greenish luminescence which seemed to emanate from the lowest part of the passage in an area where heavy "breakdown" SEEMED to close off any further progress.

George Wight was the first one to make his way to the spot in the breakdown area from which the faint light seemed to emanate and, after removing more rocks, they discovered that still another crack or crevice, barely wide enough for one man to enter at a time, descended vertically from beneath the breakdown.

According to David L., Wight volunteered himself to be the first to explore the crevice, and soon afterwards he was on his way down. A few minutes passed before those above heard the sound of what they could only guess was George slipping and falling down the crevice.

After a period of uncertainty those above, concerned for his safety, were relieved to hear the faint voice of George Wight rising up from apparently several dozen feet below. They were able to make out his excited words to the effect that he had fallen into a large tunnel, and encouraged the others to follow him.

They did so, and when they were all in the 'tunnel' they stood in stunned silence. The passage which stretched out from them in BOTH directions was not like the common natural cavern passages which they had explored for the past few days. In fact, it seemed more artificial than natural. Approximately a dozen feet in height and about the same in width, the 'tunnel' was similar in shape to a subway tunnel, having a domed ceiling and a flat floor. What really caught their attention however, was the fact that the tunnel was illuminated by a greenish phosphorescence to the point that they did not need their carbide lamps to see their surroundings. The strange luminescence seemed to emanate from the walls of the tunnel itself, which were clear and glass-like yet at the same time extremely hard.

In one direction the lighting effect faded out into blackness, while in the other direction the light seemed to increase. One of the members suggested that the light might be coming from the surface, and that they might be in one of the old mines which existed in the area of the cavern entrance, but others brought up the fact that, according to their calculations, they were at least five miles beneath the earth and therefore the light probably did not come from the surface.

Subsequently, the explorers decided to investigate in the direction of the "light" since it would allow them to keep some carbide in reserve for their return trip. At one point the tunnel (which was apparently cut through solid rock much of the way and then glazed over with the hard, transparent substance) opened into a gigantic cavern. Actually, this occurred several times and at intervals, as if those who constructed the tunnel intentionally meant for them to intersect the various cavern systems.

Did the ancient builders of this tunnel system possess a combination of gravimeters, x-rays and sounding radars to detect these cavities? Even as it passed through these large caverns, the tunnel still continued in the form of a transparent domed enclosure, still the same shape as before, yet this time the hard transparent substance was in the form of a 'wall' a foot or so thick that protected the group from the 'outside' or cavern environment. And fortunately so, for beyond the luminescent walls, were black expanses of gloomy darkness within which they could faintly make out huge moving and slithering figures of what seemed to be giant serpents and other grotesque reptilian creatures as

well as other non-reptilian creatures, including giant insects.

If not for the fact that these creatures were physical, tangible things, these dark caverns could have been likely candidates for the legendary 'Hades' of Greek and Hebrew tradition.

The most shocking surprise of all, however, occurred on the third day after exploration of this tunnel began, a considerable distance from the crevice from which they entered the tunnel.

They were walking along when all-of-the-sudden they turned around and found themselves face-to-face with a group of human-like beings who stood around 7 to 8 feet tall. 'Their' skin had a faint pale-bluish, almost clay-bluish tint to it and their eyes were relatively large and owl-like. But 'they' were definitely human, according to David L., who was on this particular expedition.

The 'people' took out some type of electronic device, apparently some kind of parabolic communicator, and after a few attempts they succeeded in establishing a communication link using the electronic 'translator'.

At this point their story becomes even more complex, and the exact series of events, in their chronological order, are rather undefined. First, the strange 'people' made it known that the tunnel led to a network that went all throughout the earth and to even greater depths. 'They' had certain types of instruments that could monitor from a distance the emotional field or make-up of a person and thus determine their intentions.

It was only because 'the group' was found to possess an emotional makeup indicating relatively non-violent and non-selfish motivations that they were chosen to be contacted. 'They' made it known that the cavers could have traveled through the underground tunnels for weeks and would not have discovered their "city" if "they" did not wish them to, as the entrance to it was so well hidden. Here then, are some of the other incidents which allegedly occurred after the group encountered the strange people, or rather after these people CONTACTED the group (chronological sequence uncertain):

1) The group learned that the tunnels continued for hundreds of miles, at least. After the initial contact, the topsiders were taken to a hidden "elevator" and were then taken through this to the "city" where these people resided. This community was apparently made out of a glass-like substance, somewhat like the makeup of the tunnels themselves.

2) Their lifestyle, way of life, society, government, etc., was described as being radically different than that which existed on the surface. These people possessed a "Book of Laws" or a moral code by which they attempted to live. According to David L., if any of their society became violent or became a threat to the rest they were expelled into the tunnels, given sufficient provisions to make it on their own, and generally forced to seek out their destiny in other parts of the nether regions. This punishment for unrepentant "criminals" was apparently practiced only on very rare occasions.

3) The technology used by this civilization was very complex, and is based largely on the technology of the lost races who lived before the flood and whose demise resulted in the abandonment of the subterranean system, along with all of the sophisticated technology which had been left there as well. The race encountered by David L. and his group allegedly were direct descendants of Noah, and were of a race of explorers who came to the Western Hemisphere some centuries following the deluge and discovered and took up residence within the ancient subsystem where they now resided. Some of the technology left by the "ancients" is still not understood by the people encountered by the speleologists. The group was also shown tremendous dark caverns miles beneath the city, where the subterraneans had found ancient ruins of this ancient lost race. Some of these buildings were sealed, apparently the desperate act of the vanished race who built them.

4) Some of the caverns--especially the extremely deep one's in which the ancient cities were found--were miles in diameter. Some were pitch black and so still and silent that a whisper could seemingly be heard miles away. Some of the upper caverns through which the 'tunnel' penetrated contained not only serpent-like creatures but also huge, hairy 'humanoids', perhaps tied-in with the Sasquatch family. These however were particularly violent in nature, possibly due to their environment and constant proximity to the

serpents. Apparently there was an ongoing conflict between the "hairy" humanoids and the reptilian creatures in the caverns. According to David L., these hairy giants had faces "only a mother could love". On one occasion, their subterranean friends demonstrated some type of hand-held beam weapon by pointing it at one of the large serpents which could be seen through the tunnel "walls". The beam melted through the transparent barrier and the serpent disappeared in a sizzling glow of fire.

5) The group attempted to tell their story to friends of theirs on the surface. Apparently they made several trips after their first encounter with the blue-skinned race. However, their story was rejected and met with mockery and ridicule. They attempted to gather proof of their visit, and made a special trip "down under" just for that purpose, and succeeded in capturing a "giant cave moth" which roamed the deeper caverns. They placed it in a bag and upon returning topside they opened the bag and exposed the creature to the brilliant summer sun. For some reason, the sunlight had a disintegrating effect on the insect and before they could show it to anyone as proof it had dried up, become brittle and eventually crumbled to dust. After this, they gave up all attempts to get anyone to believe them, and resigned themselves to keep the secret among the twelve individuals who made up the exploration and support teams, that is, until David L. was given permission to reveal the story to the now late Charles A. Marcoux (Note: Marcoux incidentally died as a result of a 'heart attack', while exploring the surface areas around the Cushman caves.

Eventually George Wight decided to remain below with their subterranean friends, and on their second-to-the-last trip they said their goodbyes. They allegedly made one more trip afterwards during which they met with their friend, who was doing well, for the last time.

One can seemingly find "connections" between this account and others which have been related by other sources.

For instance, John Lear has stated to some researchers that certain Apollo astronauts encountered another terrain or earth-based race on the moon, a race that apparently



made it there long before America did, and this 7 ft. tall, large-eyed race of humans seems to fit the same description as that given by David L.

The people that Lear referred to allegedly have an alliance with the 'Blondes'. Is it possible that the underground people contacted by David know of and interact with the Telosians?


Whether this small item has any connection with the people allegedly encountered by the speleologists is uncertain, but it was related by John Keel in his book 'THE MOTHMAN PROPHECIES': "...The Cherokees have a tradition, according to Benjamin Smith Barton's 'NEW VIEWS OF THE ORIGINS OF THE TRIBES AND NATIONS OF AMERICA' (1798), that when they migrated to Tennessee they found the region inhabited by a weird race of white people who lived in houses and were apparently quite civilized.

They had one problem: their eyes were very large and sensitive to light. They could only see at night..." Is it possible that these people may have later taken up a cave- dwelling lifestyle, if they had not done so previously, to allow themselves more comfortable living conditions?



**Hiker discovers a truly astonishing a face carved in rock. Not a small face but huge!  
The rock is located near Cushman Cave in the area Batesville Arkansas.**

“Upstream from that bridge is a bluff on the west bank, and in one of my images of that bluff I recorded a face. It is an illusion; if you go north or south a few feet it disappears. I wondered who else had noticed the “face in the bluff,” and in my searching I found the Cushman Cave/Dero story. This illusion, a face, has a snout that resembles that of an elephant, and the fingers of its hands touch the lower lid of its right eye. Each hand: two fingers and one thumb; yeah, alien!”



---

## **AUSTRALIA, ALICE SPRINGS**

---

The Pine Gap multi-levelled underground facility is located near Alice Springs. Claims linked to the base include: mind-controlled military workers in upper levels, greys & dracos connected to Alpha Draco, Rigel Orion and Sirius-B in the lower levels along with "Nordic" like human captives; an operational connection to the Dulce, New Mexico base; several levels of computer mainframes connected to other major computer mainframes all over the world.

Pine Gap, (which has a natural dimensional doorway) have always had high UFO activity. In 1989 at 4.30 am, a large well camouflaged door opened on the side of a low hill inside the security compound and a metallic, circular disc appeared from the gaping black hole and sped off. The door then slowly shut.

In 1975, a large white object, similar in size to one of the white radomes, suddenly leapt into the air and disappeared rapidly. In 1980, from a camouflaged door, three 'bath tub' shaped objects flew slowly over the base and then one by one disappeared in to an oblong black hole in a hillside. In 1973 a camper saw a vertical shaft of very bright blue light emanating from the area of the base.

A UFO, of dull gray color with a slight yellow fuzz around its edge and approx. 550 ft. in diameter hovered above. A thin bright blue beam, like a rod, slowly extended from the UFO to the base. A few minutes later the light beam retracted only to be followed by a similar blue beam slowly extending from the base to the disc. Followed by a gold colored beam which appeared very close to the blue one.

This process continued for about forty minutes and ended when the disc made some rapid oscillations 'lit up like a neon sign' and ascended vertically at very high speed.

In 1984 five witnesses saw vehicles were moving around the main base and groups of people in coveralls were gathering near the radomes. Suddenly a bright beam of gold colored light sprang up from the center of the radome area several meters in width and extremely intense. It looked almost solid.

The beam suddenly cut off and then pulsed several times. Then five star like objects approached. Four were in a tight diamond shaped formation and the fifth which looked like a cylinder followed at a distance of about two miles.

The four smaller objects each moved in small circles.

The white cylindrical shaped object with a bright white halo around its center moved towards the base reducing altitude and stopped, rocking up and down for the whole duration.

Blue light beams started flashing between all five objects and the ground. The gold light beam again emanated from the area of the radomes.

This time the small objects began to rotate around the beam and ascend vertically as if they were examining it. The four objects then returned spiraling down the beam. They then all sped off in a few seconds. Seven more UFO's were seen over the next few days.

On another occasion campers saw a bright silver ball of white light flickering, then other white lights grouped with it and they moved away quickly.

In 1998 witnesses saw a large silver glow in the sky the size of a basketball which disappeared south.

The two-way radio failed during this appearance. Then a triangular shaped cluster of five smaller lights flickering back and forth, faded out. Other sources say in 1996 forty orange lights the size of a thumbnail comprised two distinct formations.

The first was a circle of 19 lights which hovered for about fifteen minutes. Then twenty-one similar lights moved into 2 straight lines from east to west, then formed one evenly spaced straight line.

Both formations then traveled west and were lost sight of; a UFO showing like a blue light landed about 10 km west of Alice Springs. Suddenly it rose up and the witnesses saw it was about fourteen meters diameter, with a flat base with lines running around the bottom and a rounded top. The blue light formed a halo around it and it made a whirly noise. It was above the car for a short time and they thought they were being watched. It then flew towards Pine Gap.

A man has claimed that to have been taken aboard a UFO and flown to a base beneath Pine Gap, where evidence of alien liaison between aliens, the military and government was occurring on a cosmic scale. It has been said that Pine Gap is a UFO guidance system because UFOs have been seen flying in a straight line to or from the facility.

Author and researcher, Stan Deyo, says the five-mile-deep bore at Pine Gap could be used as an underground antenna for VLF electricity broadcasts.

Perhaps involved in both upper atmospheric sub-surface research, the bore antenna could be used to tune a gigantic standing wave field around the entire planet. This system could be tuned to set up a resonating electric field around the planet to an altitude of 250 miles. Pine Gap may have a very large nuclear facility used to power its enormous transceiver.

Also possibly a high-voltage high-energy plasma accelerator for power generation, a death ray or plasma cannon. Deyo said that Pine Gap and its sister station in Guam supported photographic satellites. Each weighed 11 tons, was 50 feet long by 10 feet wide which could scan the entire surface of the earth every 24 hours, varying its altitude from 100-200 miles for close-ups. The pictures could show a twelve-inch object and use infra-red sensors.



In 1899, Nikola Tesla invented a process of sending wireless currents through the globe, by transmitting energy in the form of standing waves in the earth's crust and upper atmosphere. He could transmit almost unlimited amounts of energy to any place on the globe. The US has a very low-frequency transmitter at the South Pole which is similar to Tesla's process, except that it can be tuned to a frequency of 7 Hz.

Super harmonics of this frequency have been used by both the US Navy in Northwest Cape in Australia and at Pine Gap. The Northwest cape transmitter's antipode is in the middle of the Bermuda Triangle and Pine Gap's antipode is very near the Tropic of Capricorn in the center of the Atlantic Ocean's Great Dividing Range.

Tesla's observation was that sending a ball of electric fluid around the planet results in splash rings meeting at the antipode of the initial thrust, then instead of meeting head on, they produce a wave front which spirals back to the source like a spinning smoke ring of energy.

Deyo says this returning wave front only partially interacts with the next oncoming wave from the source.

Keith Basterfield wrote in his articles that around 1988 in Adelaide, a man reported that he was in two way communications with aliens via an implant in his ear. He revealed that he'd undergone two apparent out-of-body experiences where he was sucked out of his body, while he was onboard a UFO.

Bill Chalker also writes that in 1992 a woman called him to say that her 22-year-old husband 'Greg' had seen 2 strange looking men, wearing long dark coats standing in her NSW front yard about 8.45 p.m., but they suddenly disappeared.

They were Men in Black and watching him. At age five he had MIB imaginary friends, who looked like friendly normal human beings. They appeared in his room at night, in the park to play or at a pool. In the late 70.s he was given a hand held computer device that showed moving colored scenes, like a TV. At twelve he started having the experience of finding himself in a strange room, onboard a craft a number of times without knowing how he got there. Normal looking humans escorted him.

Then MIB would approach him and ask him to come somewhere and enter a craft on the ground.

He would be taken on rides and shown things. At about 14 he sensed little aliens on board, apart from humans. It seemed he was being groomed for some sort of 'service'. The craft then started going to secret bases. He'd had their trust but realized he'd made a mistake and wanted out. He became aware of others participating in these cultivated relationships.

He claims abductions were going on at secret bases and people being subjected to cruel procedures in the bases. The beings were ultimately cruel and ruthless. He began to fear for his own safety and he thought he was being evolved into a 'men in black' type role. Greg's first visit to Pine Gap underground facility onboard a UFO showed what was ahead as an image on a computer screen, not through windows.

The screens would automatically switch off and a thing took over and guided them through the opening slides. Like traveling through a tube for about 15 to 30 seconds before coming to the base itself. The actual complex had space ships there. Men were working on repairs, laboratories, glass houses, food storage areas and other facilities.

The MIB presence stepped up. In 1992 Greg saw three men outside, who disappeared suddenly.

Three days later Greg went outside and his wife saw what seemed to be a flash and explosion which knocked Greg off his feet and left behind a burning hole. He thought they were intimidating him into compliance and submission. Greg intended to discontinue the alien liaison relationship, but has not been heard from since 1993.

Underground Bases and Tunnels by Richard Sauder says some sources even contend that Pine Gap is simultaneously operational in the 3rd, 4th and 5th dimensions. A man who once communicated with Rich Hansen, told him he leaves for Mars military service from a time portal in Australia.

It could possibly be Pine Gap. He claims the Mars colony has been in physical existence since 1964.

He joined the program when the Terra-forming began in 1983 and this was then 3 years into a 20-year plan. He is now manager of the Terra-forming Branch. The other branches are Energy, Habitat (they have over 2000 residents now) Quantum Physics and Vehicle Construction.

The largest and most expensive is Vehicle Construction, because of the Interstellar Traveler. He says all personnel and patrons are voluntary, including himself. It is an English speaking world conspiracy. When he is earthside he is restricted to the Base (location classified) in Australia, with occasional visits to a city, usually Sydney or Melbourne for their universities. He won't be given permission to move back to earth until the project is completed.

The incredible acceleration reported for UFO's and their ability to function undersea as well as above atmosphere would make a trip to Mars quick and easy even without jump gates.

In 1996 witnesses saw a triangular craft crash or land rapidly at an area west of Pine Gap.





---

## **AUSTRALIA, COOKTOWN**

---

Near the city of Cooktown (16 miles South), Australia, resides the 1000' tall Black Mountain (also known by the aborigine's as "Kalcajagga".) A huge formation of stacked up black granite boulders. Who stuck them together and for what purpose?

The Kuku Nyungkal people are the descendants of the first local tribes of Australia. Their stories are amazing, speaking of lizard-like creatures who used to live there. They are the Creators of their ancestors and refer to them as 'Demons'. As in all the stories involving reptilian 'gods', the rainbow serpent also used to eat humans.

The most plausible explanation regarding why the reptilian ETs stacked the gigantic rocks together, is that they were trying to cover something up, to erase their tracks. But what were they trying to cover? In 1872 an expedition found massive quantities of gold in a nearby river. Within 20 years, 55 tons of gold have been removed. This is another huge piece of evidence that reptilian extraterrestrials genetically engineered humans in that area, in order to use them as gold miners.

Natives avoid the mountain, as well as birds and other animals. Three men with horses vanished years ago at the mountain, where chasms of unsounded depth penetrate the

mountain. Two young men intent on solving earlier disappearances vanished, as well as two black trackers who tried to find them.

The first "recorded" disappearance was that of a carrier named Grayner who disappeared along with his horse and bullocks. 13 years later a Constable Ryan disappeared after tracking a wanted man to the base of the mountain, and neither were ever seen again. Then a gold prospector named Renn vanished and could not be found by police teams who combed the area for weeks.

Harry Owens, a station owner from Oakley Creek, disappeared at the mountain while searching for stray cattle, as did his partner George Hawkins who went to search for him after alerting police. Two police trackers entered the caves but only one came out, and he was so shaken by an experience that terrified him so much that he could give no clear account of what happened.

One man armed with a revolver and flashlight penetrated the caves, one of which descended and narrowed, and deep within he encountered bats and a sickly, musty stench, then his flashlight went out. He crawled for 5 hours through stench-filled caverns, encountering deep precipices and black chambers, until he saw a distant light which he climbed towards, until he reached the surface.

---

## AUSTRALIA, DARWIN

---

Norman Jenson, an experienced well driller, was boring for water 15 miles from the Killarney homestead about 350 miles south of Darwin. He had penetrated seven layers of limestone, clay, red soil and sandstone when, at 102 feet, the bit struck something soft and quickly dropped to 111 feet. Jenson lowered the pump and brought to the surface a bucket of what he believed to be flesh, bone, hide and hairs. The matter had not putrefied even after several days in the open air. Dr. W. A. Langsford, Territory Director of Health in Darwin, stated that the material he studied under microscope was hair and tissue, possibly human [or Sasquatch?].



Maybe a Sasquatch?

---

## AUSTRALIA, NULLARBOR PLAINS

---

The Nullarbor cave region of central South Australia has been the center of UFO sightings and also the site of disappearances of cave explorers. UFO's have been seen entering and emerging from the ground, and one explorer escaped to tell of a terrifying encounter with a 30 foot saurian-like "lizard" within one of the cavern systems of the area.

### [And more strange happenings from the Nullarbor area:](#)

Perhaps one of the strangest Australian UFO encounters is that of the [Knowles family as they drove along the lonely Nullarbor Plain](#) in January 1988.

Mother Faye was travelling the long, lonely stretch of highway with her sons, 24-year-old Patrick, Sean aged 21 and 18-year-old Wayne, along with their two dogs. While Sean was driving and his older brother sitting beside him, they saw on the road ahead of them a bright light. Their curiosity piqued, Sean put his foot down in order to catch up to the curious light shining on the road ahead of them.

That would soon prove to be a mistake.

The Knowles' car soon caught up with that curious bright light that now took the shape of an angular egg in an eggcup with a yellow center, and estimated at about one meter wide. It appeared to be either on the road or floating just above it, and was moving back and forth. Sean swerved to avoid the object, almost colliding with a car towing a caravan travelling in the opposite direction.

As they continued driving, the Knowles soon became concerned that the glowing egg-shaped object was following them ... and then they heard a clunk and felt the car being pushed down by a heavy weight. Then, the car seemed to be lifted off the road.

Frightened, Faye wound down her window and reached for the roof. She felt something "soft and rubbery that was hot". When Faye pulled her arm back inside their vehicle, it was covered in a strange black dust.

The family were now terrified and they soon became disoriented and later recounted that their voices sounded slower and lower in pitch. Patrick later said that he felt like his “brains were being sucked out”. Meanwhile, the car’s speedometer registered speeds that the small car would be highly unlikely to achieve.

Then the car appeared to drop back onto the road, bursting the rear tire on the right hand side. After pulling off the road, the Knowles jumped out of the car and hid behind some nearby bushes, shaken and scared. Eventually, they returned to the car, changed the tire and drove at speed to the nearest town.

Physical traces on the car, corroborating evidence from a truck driver and the sincerity in the Knowles’ own testimony on national television point to something extremely out of the ordinary happening on the highway across the Nullarbor Plain in January 1988. But was it a UFO encounter or something else?

According to Jenny Randles, author of *Time Storms*, the Knowles’ encounter has more to do with a natural phenomenon in which time itself is distorted rather than that of a UFO encounter. Indeed, there appear to be a number of similarities with other cases the author has investigated. But, whether the Knowles were terrorized by an unidentified flying object or inadvertently drove into a so-called “time storm,” there is little doubt that the family experienced something baffling, and terrifying, on that day in the summer of 1988.


---

## AUSTRALIA, OFFSHORE

---

On June 3, 2014 this image of what appears to be an underwater base complex south of the Australian coast was located on Google Earth. It looks like tunnels with huge rooms, all with a complete box shape.

Below is a close-up of the same image:



---

## **BOLIVIA, SORATA**

---

A French Jesuit priest tells of his exploration of the San Pedro cave on Mt. Illampu, near Lake Titicaca. Entered via a crawlspace and opening out into a vast underground lake, the priest claimed to have rowed a small boat for hours until the cavern narrowed and gave way to a trail barred by an enormous gate of wrought iron with all of the characteristics of 17th century Spanish ironwork. He could not penetrate beyond the barrier so he turned back.

---

## **BRAZIL, STATE OF PARANA**

---

One tunnel in Brazil is near Ponte Grosse in the state of Parana. (Fruit orchards were seen here.) Another entrance in Brazil is near Rincon, state of Parana. Also, in the state of Santa Catarina, Brazil, near the city of Joinville there is a mountain containing an entrance to the tunnels. (Santa Catarina is an area alive with subterranean activity, including strange 'singing' from underground.) Another entrance in Brazil is in the state of Sao Paulo near Concepiao. Still another entrance in Santa Catarina near Gaspar has subterranean fruit orchards. "The states of Santa Catarina and Parana, Brazil are honeycombed by a network of Atlantean tunnels that lead to subterranean cities."



Large underwater opening found on Malibu coast!

---

## **CALIFORNIA, INTRODUCTION**

---

Are parts of California and neighboring states floating on the Pacific Ocean? A high ranking naval officer on a top-secret nuclear submarine claims that they have been exploring and mapping these enormous caverns and passage-ways underneath the West for many years now!



While not all of the areas mentioned are actually resting or floating on the ocean, there are supposedly many subterranean cavities below the western U.S. and are not limited to just California. Many consist of very large water-filled aqua-systems.

These have been explored using nuclear submarines to several hundred miles inland, particularly in the region of southern California and the southern Oregon - northern California area.

When this naval officer retired a few, the Navy had not gotten a handle on their dimensions. By now it is very possible that they are completely mapped and bases have been built. And it wouldn't surprise me that they even have made contact with alien outpost in these submerged waterways since many alien visitors seem to have come from water-covered planets and prefer to live underwater.

This naval officer, although hesitant about revealing the full story, did reveal that:

1. The passageways are labyrinthine with widths from a few to thousands of feet (caverns), averaging roughly about a 100 feet.
2. Much like dry caverns do, heights and depths vary a great deal and in some cases, two or more caverns or passageways pass over or under each other at different depths.
3. Most of the entrances lie just off the Continental Shelf (i.e. in the Continental Slope).
4. Most of the entrances are too small for submarine investigation and many that are large enough lie in waters that are too deep.
5. Some of the caverns in Southern California are topped with oil while some others are filled with gases believed to approximate our atmosphere in very ancient times.
6. The San Joaquin Valley is essentially a portion of the original cavernous area that collapsed eons ago due to its sheer weight.
7. What is being passed off as the San Andreas Fault are actually large, unsupported chambers that are in the process of collapsing. (it is postulated by some that an ancient land-mass which some believe may have been connected to what is now California, broke off and sunk into the ocean during an ancient cataclysm)

I have heard that other submarine commanders may have stated that these caverns do not exist.

While oil company seismographic data (which claims to be very accurate) seems to reveal that “This information is essentially correct.

### Proof of interconnected underground waterways?

An underground nuclear test called the 'Schooner Experiment' conducted in December, 1968, substantiates the theory that caves in North and South America are intimately linked. In this test, a 35-kiloton nuclear bomb was exploded under the desert of Nevada.



Five days after the test, the radiation level rose from 10 to 20 times in Canada, 1000 miles away from the Nevada test site! The only way the radioactive dust could have traveled that far is through an interconnected system of caves extending all the way from Nevada to Canada!

This 1650 map shows California to be an island. This supposed “misjudgment” by Europeans on a map, showing California as an island, was allegedly perpetuated by other map makers who continued the error. But, given the area from Imperial Valley, California and up through Death Valley (which was once filled with water) and into

Western Nevada where Lake Lahontan once was (Lovelock Cave area), there are lots of reason to believe these areas were filled with water at one time which might have given the impression of California as an island, but the waterways dried up thousands of years ago.

Or, did they go underground during seismic activity?

The Paiutes told a tale of the ancient giants who lived in Death Valley when there was water there. These giants lived up high in the mountains which were island tops in the water and they retreated into the caves up there as their housing.

The Native People explained in their legend that when the water “left,” the giants went into the caves and underground.

If you lost your water, wouldn't you chase it? Might they have adapted to living in cave systems? We already know they buried in caves, lived in caves, and mined in caves. This was their home already.

Perhaps their kind died off soon, without large amounts of humans to cannibalize. Perhaps they emerged from time to time to abduct their meals. Perhaps they lived on the large fish population underground and bats and occasional emerged to stalk other creatures for food source.



---

## **CALIFORNIA, 29 PALMS MARINE BASE**

---

**Functions:** alien research, diagnostic facility and UFO base

**Levels:** Unknown

**Tunnels to:** Chocolate Mts. Fort Irwin, California  
(Possibly one more sites due west a few miles)

Underground facilities involved with recovered alien technology and research. Also a geological anomaly in the area created by sea water rushing in to underlying caverns when the area was under water, creating a tunnel-like structure from which UFO's have been seen to emerge. Attempts of Army personnel to send cameras down resulted in the camera cables being "cut", and attempts to send military speleonauts down on ropes resulted in the explorers being exposed to a noxious blue gas which had apparently been released from below to prevent them from descending.

### From Researcher Val Valerian:

He refers to an incident which took place in 1988. This incident indicated that at that time Project Bluebook was still as active as ever. Valerian refers to a Sgt. Robert Williams (pseudonym for his protection) who was stationed in Honolulu from 1971-1973. 'Williams' was a photographer who worked for the Aerospace Audio Visual Service (AAVS) which is headquartered at Norton AFB, CA.

In 1971 Williams was approached by PROJECT BLUEBOOK to work as a photographer, which he did until 1973. On July 10, 1973 Williams was given TDY orders and a Top Secret clearance, and was sent to Norton AFB and was briefed into a secret project involving the photographing of alien beings and craft. He was to work with a Ron Smith (also pseudonym). They were blindfolded and put into a limousine with blacked-out windows and were driven to their destination. Both felt the car descend and found themselves in an underground base. Williams noted the time on his watch, and that 45 minutes had passed since the beginning of their journey.

Both were briefed and led to a laboratory, where they found two 'aliens' in the process of being autopsied. Another alien was still alive, held elsewhere. The creatures were wearing blue uniforms, and they noticed six scientists and two MARINE guards. It was later determined that they had been taken to the 29 Palms Marine Base in S. California.

They commenced to photograph the aliens. The bodies were black with green fluid/blood. During the time when Williams was photographing the live alien it terminated and at its death he felt 'something passing through him'. The scientists there, he noticed, had bland expressions on their faces 'like they weren't all there.' He was allowed to enter the disk which appeared outwardly to be a 35' diameter disk, although inside it was almost as large as a football field, indicating some type of space-warping technology. After this, they were driven back to Norton AFB and then returned to Honolulu. The men noticed that no one would speak to them, even their wives. 'Smith' later disappeared and was never heard from again by Williams, who (as of the early 1990's) now works in Nevada.

Valerian stated that records show a disk did crash in NW Arizona and was recovered on July 10, 1973, the same day that Williams' and Smiths' Top Secret orders came through.

Aside from this, 'Williams' stated that since the age of 3 he had experienced 'abductions' by human-like beings, during which he was often taken to a place with large white building that were LARGER WITHIN THAN THEY WERE ON THE OUTSIDE, each containing 600 family units. During these episodes he was befriended by a human girl close to his age named Karin, and this friendship lasted to later years. Through hypnotic

regression, Williams recalled that during the drive to 29 Palms they (car and all?) were transported onto a starship, where he met the ship's captain -- none other than Karin herself. They were later dropped off just outside of 29 Palms and the memory of the episode was removed.

Actually, several contactees say that it is not so much a removal of "memory" as it is a transition into an altered state of consciousness and an alternate personality which has been conditioned to relate to the aliens, whether humans or greys. Since an alternate personality [psychosis] is involved and not the 'conscious' mind, the conscious mind itself has no memory of the events. Williams also stated that Karin's people have developed time travel and that her people live in [the 4th dimensional equivalent of] the 23rd century.

(Note: There are various accounts suggesting that it is possible to travel through time without violating the laws of paradox. In short, one cannot change the past, simply because the past has already been changed -- or rather SET through the intervention of past, present and future influences. It is suggested that the earth is in a universal causality loop and that there was a point where "time" began on earth or in the universe and there is a point when time will end, is ending or has ended -- depending on one's perspective. This is not to say that everything is SET, because it is not. We have the power to ESTABLISH our collective reality by choices we make in the NOW, whether that NOW exists in the past, the present or the future. In a way that is difficult for finite minds to understand, events of the past help to set the present and future, events of the present help to set the past and future, and events of the future help to set the past and the present.

So in reality, one cannot 'change' the past, present or future, but they can take part in establishing it. According to individuals involved with the Philadelphia and Montauk projects, a human soul is attached to the universal causality sphere or the "time" sequence at the point of conception -- not birth. They are attached to the time sequence by what Nikola Tesla called a "zero-time reference" that is integrated into the human soul itself. Upon the point of physical death, the soul leaves the timeline and enters what we faintly perceive as "eternity").

In relation to Williams' experiences, and his descriptions of advanced civilizations, UFO's and 29 Palms, Valerian states:

"...Investigations of the 29 Palms underground base during April 1989 tracked down some data about the geology of the spot. During the time when the area was under the sea, an earthquake caused a large hole in the ground, causing a lot of water to create a funnel-like structure in the ground. Evidently, disks go in and out of there all the time, and the Army has tried to send cameras down there, only to have the cables cut. One group that attempted to go down on ropes were exposed to a blue gas and had to be pulled out again..."

Email received later from 'Tim':

Subject: 29 palms tunnels

Date: Sat, 19 May 2007 17:29:02 -0700


Hello,

I just read one of your articles referring to underground bases and tunnels. I have lived in the 29 Palms area between 1982 and 1994. I again live here. I came back in 2006. I have spent many nights at Giant Rock, I have been under the rock. I have studied and slept in the integratron. More interesting though, approx. 1986 I was at Giant and noticed that some new power poles had been installed north north-east of Giant Rock approx. 2 miles away.

I went to investigate and this is what I found - a narrow cut out in a ridgeline that lead to a large steel door, of course it was locked. I went to the top of the mountain and found a vertical shaft with fresh air blowing out! I found another shaft at approx. a 40-degree angle leading below the surface, I climbed down the shaft and stopped approx. 1/4 mile below the surface, I was on the other side of a rock and mortar wall that blocked the tunnel, however there were three holes approx. 8" in diameter with rebar in them, in the wall.

On the other side was a concrete floor, a small room lined on both sides with large computers and a table with coffee cups sitting on it!? The concrete floor of the room simply dropped off into a vertical shaft, I estimate it to be the same shaft that I found above. The interesting thing was the fresh clean air being pumped out!?! I have been back to the sight a number of times over the years, the shafts are closed-in now, but the door remains!?!

-Tim



### [Great Photo of Alien Craft Over 29 Palms Marine Base](#)

#### **9-17-11 Comment from Ken Pfeifer Joshua Tree California**

On the night of 9/17/2011, around 9:52 pm, I was sitting in the back yard of a friend's house with them. (There were 4 of us that witnessed the event) My male friend and I were sitting on the couch talking and facing north. It was a clear night, no clouds.

This allowed for a clear view of Joshua Tree Valley over to the top of the hill on the north side. There was no air traffic in the area. I noticed a light come into view to my left at about a 45 degree angle from the bottom of this valley. The valley is maybe 2 miles across from where we were sitting to the top of the north side hill. I didn't know what time it was at first then I jumped to my feet and exclaimed, "Look! Here we go!" The others immediately saw the object as I pointed to it.

We were unable to miss it. The object was traveling west to east over the north side of the valley. The object at first had a glowing flame like aura around a white center. By the



time the object got to the point of being straight in front of us, it no longer glowed red and appeared as a bright white circular disk. By then we had our camera phones out and 2 of us were taking pictures of it.

There was no sound from it through the entire event. When it reached 3/4 across the valley from west to east, it dipped down then changed directions heading to the north east and disappeared out over the 29 Palms Marine base. As a guess, the object was traveling at approximately 30 to 40 miles per hour while it was on its west to east trajectory. After 30 minutes to an hour, I noticed normal aircraft in their normal flight patterns to the north and very high up.

---

## **CALIFORNIA, BAKERSFIELD**

---

In 1972 Wanda Lockwood of Bakersfield reported that in 1970 she was playing with her son in his bedroom when what sounded like a large steel hammer struck the concrete basement floor 3 times. Her child Danny was so surprised that he began to cry. Having heard a similar noise several months earlier beneath her living room, Wanda was curious and put her ear to the bedroom floor and clearly heard "the roar of machinery".

She took a hammer and began to pound the bedroom [basement?] floor in a 1-2-3, 1-2-3 manner until 5 minutes later a "being" beneath the floor began to tap back in the same 1-2-3, 1-2-3 manner.

She could hear a series of noises and knocks and then she faintly heard MEN talking to each other, but the voices were too muffled to understand. In later months she would again hear the machinery when placing her ear to the floor, but never again the men's voices.



---

## CALIFORNIA. BARSTOW

---

### Camp Irwin:

Reports of several tunnels below the Camp Irwin area, one of which is an abandoned mine at the bottom of which is an "earth crack" which leads to a tunnel that connects with a massive underground river about a quarter of a mile wide, one of at least five subterranean rivers which rise and fall with the tides, suggesting the source of origin being a large underground sea below the dry basins of Utah and Nevada. One of these reportedly runs below Kokoweef and Dorr peaks near the SW flank of the Ivanpah Mts. NW of Needles, California. These underground rivers are said to empty into the Pacific or Gulf of California via large aqua caves near the base of the continental slopes.

## UFO Sighting over Fort Irwin

**NUFORC Case # S87072**

**Occurred: 2/6/2012 20:52**

**Location: Fort Irwin, CA**

**Shape: Triangle**

**Duration: 10 min**

**Triangle Shape Object with about 14 Orange Lights**

My back yard is looking into the training area here (Known as the box). I was looking over towards the training city of Abu Layla and saw this group of bright orange lights. Looked to be about 14 or more lights in a triangle form. The lights were just hovering above the road out there. After 10 minutes of watching this the lights headed east towards the I15 freeway and you could see the glow of this object silhouette the mountains.



When it took off it had to be going faster than 600mph because it only took about 5 seconds for it to disappear (figuring the speed by the time and distance). When it took off it went from a stand still position. This is my 3rd time seeing it here in the same spot. I work in this area every day, and there is nothing but Desert out there. I have 2 pictures I took with a Point and Shoot camera, but they came out blurry due to the distance and are not 'really' helpful.

---

## CALIFORNIA, BOX CANYON (CACTUS CITY)

---

### Comment from Solipsi Rai

Growing up in the town of Indio California east of Palm Springs and 130 miles from L.A., there has been some UFO activity when I observed the night sky towards the San Bernardino mountains which is the Joshua Tree national park, but the attention is a hill a few miles east of Indio aside Interstate 10 known as "Box Canyon" Mountain.

The hill is shaped like a melted sofa, a history of mining created a few caves and the maps show the neighboring city of Coachella annexed 10 square miles of desert land east of the All-American canal. There should be nothing there, except from the I-10 freeway, you may notice a dirt road leading into the hill with a gate and barbed wire fence. The dirt road goes somewhere around the hill, but does it enter any one of the abandoned mine shafts.

All I know is in my 30 year life and from my family or neighbors' experience, we witnessed strange glowing orbs and daytime sightings of dark oval spheres quietly come out and re-enter into the mountain. A few locals spoke to me and learned a hidden UFO base or a US government installation is inside Box Canyon, and a secret city home to 10-20,000 employees work on top secret aviation projects inside to avoid foreign spy satellites & being noticed in the open. The area is called "Cactus City" named for a freeway rest stop, except no city exists and all is there is desert vegetation landscape, then it struck me on the hint of a secret city probably exists and can explain the waves of UFO sightings out here for decades.

---

## CALIFORNIA, CADIZ

---

The late Earl Gambrel tells how he was transported by an alien craft from the outskirts of Barstow to an area just 2 miles NW of Bonanza Springs, some 13 miles from Cadiz and just south of the Clipper mountain area. He found [or was shown] a cave or tunnel in the side of a hill near a natural rock arch and a peak which looks like it has "a black railroad car on top of it." After travel underground at a 30-degree descent, he reached an underground city with streets and houses filled with large crystals. He also heard of another man who reportedly found the cave and told others about it, but who was killed shortly thereafter.

---

## CALIFORNIA, CHINA LAKE

---

A woman named "Diane" claimed that she has had numerous alien encounters since childhood. During one encounter she was taken to a joint alien-military facility deep beneath the China Lake Naval Weapons Test Center via magnetic elevator to a huge facility where she observed numerous humans and animals in cages who had been biogenetically altered.

Some of the rock paintings at China Lake Naval Air Weapons Center near Death Valley have been dated as far back as 16,000 years ago.



---

## **CALIFORNIA, CLEAR LAKE**

---

According to Robert K. Newkirk, northern California's "Clear Lake has many underground caverns [leading under Mt. Konocti] that we know have no endings and others that run to San Francisco Bay."

---


## **CALIFORNIA, DEATH VALLEY**

---



Two Death Valley residents, Jack and Bill, described their experience with an 'underground city' which they claimed to have discovered after one of them had fallen through the bottom of an old mine shaft near Wingate Pass.

They found themselves in a natural underground cavern which they claimed to have followed about 20 miles north into the heart of the Panamint Mountains. To their amazement, they allegedly found themselves in a huge, ancient, underground cavern city.



They claimed that they discovered within the city several perfectly preserved 'mummies', which wore thick arm bands, wielded gold spears, etc. The city had apparently been abandoned for ages, except for the mummies, and the entire underground system looked very ancient.

It was formerly lit, they found out by accident, by an ingenious system of lights fed by subterranean gases. They claimed to have seen a large, polished "round table" which looked as if it may have been part of an ancient council chamber, giant statues of solid gold, stone vaults and "drawers" full of gold bars and gemstones of all kinds, heavy stone "wheelbarrows" which were perfectly balanced and scientifically-constructed so that a child could use them, huge stone doors which were almost perfectly balanced by counter-weights, and other incredible sights.

They also claimed to have followed the caverns upwards to a higher level which ultimately opened out onto the face of the Panamints, about half-way up the eastern slope, in the form of a few ancient tunnel-like quays.

They realized that the valley below was once under water and they eventually came to the conclusion that the arched openings were ancient 'docks' for sea vessels. They could allegedly see Furnace Creek Ranch and Wash far below them.

They said that they had brought some of the treasure out of the caverns and tried to set up a deal with certain people, including scientists associated with the Smithsonian Institute, in order to gain help to explore and publicize the city as one of the 'wonders of the world'.

These efforts ended in disappointment however when a 'friend' of theirs stole the treasure (which was also the evidence) and they were scoffed at and rejected by the scientists when they went to show them the 'mine' entrance and could not find it.

A recent cloud- burst they claimed, had altered and rearranged the entire countryside and the landscape did not look like it had been before. Last heard from the two men, Bill and Jack, was that they were preparing to climb the east face of the Panamints to locate the ancient tunnel openings or quays high up the side of the steep slope. They were never heard from again.

While this story may seem a bit improbable, consider this story that may be related:


A Paihute legend concerning a chief who was allegedly physically taken into the underground cities of the Hav-musuv deep below the Panamints. And there is a legend that a subterranean race, who were believed to inhabit very deep caverns far below the Death Valley area, indicate that these ancient dwellers of the Panamints abandoned the ancient city within the mountain itself and migrated to deeper and larger caverns below.



Is this the entrance that "Bill and Jack" were climbing the bluff searching for?

"The Windows" in the Death Valley side of the Panamint Mountains are about 4,500-5,000 feet above the bottom of Death Valley, and are across from Furnace Creek Ranch. From these openings you can see the green of the ranch below you and Furnace Creek Wash across the valley. (So, with high-powered binoculars or a telescope, you should be able to see the openings from the Furnace Creek Ranch, or Wash.)

You can drive down Emigrant Canyon towards Death Valley. You can then park beside the road between Furnace Creek Ranch and the Salt Bed. (From here, the windows should be visible through binoculars.) Indian legends of the Paiutes Indians speak of the people who used to live in the Panamint's caverns.





---

## **CALIFORNIA, DEEP SPRINGS**

---

Deeps Springs is in an area that is becoming known as the site for very strange events. According to the information released both on the air on KVEG-AM and from other sources, the area is full of strange people wandering around in black suits. There have also been rumors that there is an underground facility in the area. Checking with gravity anomaly maps proved that there are large cavities under the ground in that area. The wildest claims relative to the area have stated that alien lifeforms are being released there!

Due east of San Jose and next to the California-Nevada border, Deep Springs is named after a small spring fed lake, within which government divers have reportedly discovered an underground river which they have followed for approximately 27 miles in the direction of Las Vegas, although it is uncertain whether or how much of this is walkable.

The following account, concerning an area just east of BISHOP (OWENS VALLEY), CALIFORNIA, was related by Val Valerian in his 'LEADING EDGE' Newsletter, Dec. 1989 - Jan. 1990 issue. The article, titled: 'DEEP SPRING'S, CALIFORNIA', stated: "Deep

Springs, California is an area that is becoming known as the site for very strange events. According to the information released both on the air on KVEG-AM and from other sources, the area is full of strange people wandering around in black suits. There have also been rumors that there is an underground facility in the area. Checking with gravity anomaly maps proved that there are large cavities under the ground in that area. The wildest claims relative to the area have stated that alien lifeforms are being released there... Deep Springs Lake has been probed and it appears bottomless.

Divers have traveled along an underground river 27 miles toward the Las Vegas area before having to turn around." (This 'river' would probably have been a 'partially' water-filled cave with a large stream or river flowing through it, rather than an entirely underwater passage, since 27 miles would undoubtedly be entirely out of the question if it were all underwater travel, with present diving technology).

Gravity anomaly maps also suggest the existence of massive caverns beneath the area.



Huge Alien Base next to Edwards Air Force Base

---

## **CALIFORNIA, EDWARDS AIR FORCE BASE**

---

The "Haystack" bluff or butte near the launch area reportedly holds underground levels and surface pylons where pulse beam and stealth research is being carried out. Haystack Butte is reportedly the central hub of massive underground activity, with underground connections to other facilities.

Witnesses who have described alien activity there have died under mysterious circumstances. Also reports of a 50-mile underground tube-shuttle linking Edwards AFB with the Tehachapi facility, and an ongoing excavation below the base down past 9000 feet, with underground facilities being monitored by hovering remote-controlled basketball sized metallic spheres capable of electromagnetically monitoring the encephalographic waves of base workers and visitors and thus anticipate their intents.

According to the KPFA broadcast, the interviews were conducted in April 1991 in communities surrounding Edwards Air Force Base in the Antelope Valley of Southern

California. Witness No. 1 described himself as a Vietnam veteran, former Green Beret, military medal-holder, and a licensed general contractor who has worked on construction projects at China Lake and at Nellis, Scott, Edwards, and Andrews Air Force Bases.

The projects, the witness said, were “mostly underground.” Underground Structures, Alien Beings Each of these facilities has extensive underground installations, and they are “definitely not normal military structures,” the witness said. He described 4-foot thick concrete walls and electronically-controlled oval-shaped doorways.

“In one building I worked on at Edwards, called Haystack Buttes, it took us over 5 minutes to get from the top to the bottom by elevator,” the witness said. “We estimated it was 30 stories deep.” It was here that the witness first saw an alien. “We were walking down a hall,” the witness said, “and these doors opened and there was a very particular person or things that caught my eye for an instant. This man was over seven feet tall. I’d say between 8 and 9 to 10 feet, wearing a lab jacket and talking to two [human] engineers.

“This man’s arms were almost down to his knees! It threw me into shock,” the witness said. “And then the doors closed. Security saw us and told us to get out of there. Next day I walked off the job,” the witness said. Asked if the being he saw was a human, the witness replied, “Definitely not. He had big slanted eyes. A big head. Fingers were extremely long. Greenish skin.” The witness said he saw the being for “just a couple of seconds. Three-quarters of its face is what I saw and I said, this guy would make a hell of a basketball player!” \*

One Witness Scared, the Other Dead. The witness said his co-worker “’bout died” when he too saw the being. The witness compared the height of the being to the height of the humans standing next to it. He said he knew one of the humans, whose height he estimated at 6 feet 6 inches. Witness No. 1 described a second encounter with aliens.

He said he and co-workers saw “greys” at the China Lake naval facility. “They [security] thought we had left—me and two other guys. But we decided to stay over and finish this

job. We walked past a hangar and we could see through a window,” the witness said. “One of the guys I was with, Paul, he saw them first.

He said, ‘Come here! Hurry up! I want to show you something!’ And we looked in the window and there’s these four little grey guys about 3 feet tall. “Right then, security saw us and they told us, ‘We thought you guys left.’ And they escorted us and said, ‘You’re not allowed around this hangar. This hangar is off-limits to everybody. You’ll get yourself shot.’ “And it messed with Paul’s mind so much that every chance he got he snuck over there.

He finally got caught and was kicked off the base. About three months later they found him mysteriously dead in Orange County. This kinda put a scare in me. I know why not to mess with something,” the witness said. “After that I said, ain’t nobody pulling the blanket over my head any more. I know what’s going on now. I know what I saw at Edwards is real.

*“I have confirmed the existence of an alien craft at a hangar at Edwards AFB. The hangar is at North Base. Guarded by NRO - DELTA. The guards had a badge that was red with a black triangle on the face of the badge. No one was allowed near the hangar without the badge.”*

--Milton William Cooper



Last Chance Canyon, El Paso Mountains, CA

---

## **CALIFORNIA, ELPASO MOUNTAINS**

---

Below Iron canyon and Gofer, NW of Garlock [over a dozen miles north of Mojave, California near the El Paso Mountains], there have been reports of alien beings who control deadly "machines" which stalk the surface, especially near Iron canyon, at night.

Also reports of secret government monitoring activity and also a major electromagnetic 'vortex' energy field in the area.



---

## CALIFORNIA, HELLENDALE

---

The Lockheed facility is called the RCS (Radar Cross Section) test range. It is sometimes referred to as the "Hellendale" facility. This is a genuine underground base. It also may function as a C.o.G. (continuity of government) facility. It is located next to the site of the old Hellendale auxiliary airport, six miles north of Hellendale, California and two miles south of the southern edge of the Edwards AFB restricted airspace. It is shown as a circle with an X on the Los Angeles aviation sectional chart. The triangular runway configuration is visible to the west.

The main buildings and main antenna array are at the south end. The main underground entrance is visible to the north. Two lighter colored gray diamond shapes are visible on the prepared surface. Most straight surfaces are angled away from the antennas.

There appear to be numerous openings to the underground visible in the photos. There is a sliding door arrangement at the north end, just above where the road leads underground. Just a few yards to the north is a dark colored square that appears to open like the petals of a flower.

Signs at the perimeter fence read:



TRESPASSING-LOITERING FORBIDDEN BY LAW.

TRESPASSERS ARE SUBJECT TO PROSECUTION. PRIVATE PROPERTY-NO TRESPASS.

LOCKHEED CORP.

An observer noticed an elliptically-shaped object mounted on top of the northern pylon and it was slowly rotating. Estimated the height of the pylon to be at least 100 feet. The elliptical object estimated at about 30 feet long. The object is similar in shape to half an almond, flat on the bottom, pointed at both ends, with a curved flange running along each side.

On another occasion, a disk-shaped object was observed on the pylon.

Is it true that we have discovered how to build aircraft similar to "alien" flying saucers? Did we have help from someone else? What, if anything did we trade for this help? Who oversees these "Deep Black" programs? How much do they cost? And most importantly, what is the purpose? We do not yet have the answers.

Several accounts suggest that the military-industrial complex had entered in to a collaboration with a parasitical alien race. In exchange for advanced technology the industrialists have allowed the aliens to have access to the multi-trillion-dollar military-industrial underground network in order to carry out "genetic experiments" on earth.

Those who received the new "Trojan horse" technology also received major alien mind-control programming, and as a result the underground networks are quickly being assimilated by the alien collective, effectively controlling the minds of those earth people who pose the greatest threat to alien imperialism, i.e. those who have access to interplanetary technology.

**Also see:**  
**California, Llano**  
**California, Tejon Ranch**

---

## **CALIFORNIA BETWEEN HOPLAND & LAKEPORT**

---

Edward John spoke of an area midway between the two cities [in the area of the Krishna temple] and somewhat south, where the following has been reported: space-time distortions, attempted attacks by alien creatures at night, an atmosphere of terror covering a 30 mile area, black automobiles disappearing into cliffs, strange voices in an unknown language coming out of thin air, cars mysteriously stalling and starting, rumors of a "bottomless cave" with a stone staircase leading downward, unexplained disappearances of "government vehicles" along the Hopland - Lakeport road, and mysterious deaths among residents of a nearby valley. Also a 1990 magnetic survey identified a large gap in the magnetic field near Lakeport and Mt. Konocti, suggesting a large cavernous expanse below.

If all that is not scary enough, an obscure internet website posted a cryptic warning about aliens and strange happening on the Old Toll Road connecting the Hopland and Lakeport/Kelseyville areas. Weird creatures from other planets as well as from beneath the surface of the earth.

---

## **CALIFORNIA, JUNE LAKE**

---

Jack Peterson reported an encounter near June Lake where he reportedly observed a small humanoid being exiting from a cone-shaped machine which had emerged from the depths of the earth, and which disappeared into the earth after the "alien" had re-entered the craft.

---

## CALIFORNIA, LANCASTER

---



### **MUFON REPORT**

**Date of sighting: February 25, 2012**

**Location of sighting: Lancaster, California, USA**

**Eyewitness states:**

"About 5:30 PM I was driving east on Ave G near 50th west and Fox Airfield in Lancaster CA. I was taking pictures of a weird cloud formation to the east and upon review of the picture I saw a black anomaly located in the upper right hand corner. The picture was captured while driving and using my iPhone 5. The picture was taken through the windshield going about 70 mph.



Near Yucca Valley is “Giant Rock”

---

## **CALIFORNIA, LANDERS**

---

About a dozen miles north of Yucca Valley is Giant Rock, thought to be the largest free-standing boulder in the world. It covers 5800 sq. ft. and is 7 stories high. It was used in ancient times for séances by native American chiefs. Frank Critzer was the first modern individual to excavate rooms from beneath Giant Rock.

According to Hank Krastman, Frank stated that in the process of his excavations he "had stumbled onto some unusual glass-lined tunnels under ground which went down real deep". Critzer hollowed out 400 square feet of rooms from under the north side.

Deputies from Riverside county [Giant Rock is in San Bernardino county] during WWII tried to apprehend Frank for questioning as a possible German spy [there were several in the area at the time] but when Frank barricaded himself in his "home" the deputies threw in a tear gas grenade, which ignited a pile of dynamite under his table that was used for excavation.

The deep "glass" tunnels may have been buried in that explosion. Frank was killed, and newspapers held with the spy story even though the FBI told George Van Tassel it was not true. George restored some of the rooms under the rock, where he claimed to have had meetings with human ET's who claimed to be members of a Solar system Tribunal on one of the moons of Saturn. Van Tassel was instructed to build the domed "Integratron" near the Giant Rock, with the belief that the weight of the rock pressing down on the sand-quartz below created an electromagnetic field similar to the one created about 7 feet above the apex of the Great pyramid, generated by the massive weight pressing down on the quartz-laden stones.

After George passed away the "government" blew up the underground chamber.



---

## **CALIFORNIA, LLANO**

---

The McDonnell Douglas facility is sometimes referred to as the "Llano" facility. It is located at the site of the old Gray Butte Airport, about six miles southwest of El Mirage dry lake and about nine miles northeast of Llano, California. It is not located under restricted airspace.

The original triangular runway configuration is still visible but the runways are no longer used for conventional aircraft takeoffs and landings. Large letters on one runway read:

**NO TRESPASSING UNSAFE FOR LANDING**

Signs attached to the perimeter fence read:

**TRESPASSING-LOITERING FORBIDDEN BY LAW. RIGHT TO PASS BY PERMISSION AND SUBJECT TO CONTROL OF OWNER**

The main buildings and antennas are at the west end. A large building with internal crane slides on two tracks and can be positioned over a fixed pylon in order to place an object on top of the pylon.

Unusual glowing objects are seen mounted on this pylon at night. A glowing object can be seen on this pylon that varied in intensity from a dim white to brilliant red/orange.

Small glowing spheres have been reported to approach curious onlookers at night. It is thought that these glowing objects might be some type of monitoring device. The maneuvering abilities of these spheres defy explanation.

**Also see:**

**California, Helensale**

**California, Tejon Ranch**

---

## **CALIFORNIA, LOS ANGELES**

---

On Feb. 12, 1953, witnesses observed an automobile enter the throat of a storm drain near Willowbrook and Greenleaf Avenues. Police followed the fresh tire-tread marks into the tunnel for 7 miles, while other police & flood control workers continued the search by dropping through manhole covers.

The search continued until midnight, until 7 miles up the drain the tracks VANISHED. "In the muddy silt covering the floor of the drain, the tire-tread marks were sharp and fresh... then no more tracks."

A legendary underground city, now flooded, is said to lie below the Los Angeles Public Library and surrounding areas. Patterned after the shape of a lizard, the city is said to be connected to Mt. Shasta, and was built by an ancient race that revered reptiles. Although filled with gold, parts of the ancient city has become flooded.

In the old Spanish Garavanza district, where Avenue 64 and York Boulevard now lie, there used to be a ranch owned by Ralph Rodgers who had employed several Mexican and Chinese workers. In early 1900 Andrew C. Smith and Charles A. Elder, discovered

a rumored tunnel entrance in the area and reported it to the local newspaper, whose editor confirmed their story.

They explored the tunnel to some depth. They also learned from a Mexican elder of a Native American village that existed on the banks of the Arroyo Seco River.

When the Spanish entered the area this man, Juan Dominquez, had explored the tunnel "leading to a gigantic cave and then still going further down", spreading under the entire village of Garavanza and connecting to the Spanish Church of the Angels on North Avenue 64.

One entrance was reportedly located along the west bluff of Arroyo Seco River about 300 feet south of the former Pasadena Ave. Rail Bridge, and about 20 feet above the stream, but the city "blew up" the entrance after children were hurt in the cave, and a Freeway exists now in the area, however a secret opening still exists in the basement of the Spanish church mentioned above.

Early visitors to the cave had reported "many caverns and tunnels going deep down, with eerie voices coming from them." The cave used to be used by natives for ritual purposes.





---

## **CALIFORNIA, MOJAVE**

---

Stories of underground pits and shafts [some natural, others artificial mine-shafts] leading to underground caverns below Iron Canyon near the El Paso Mts. NE of Mojave. Reports of underground alien activity, automatons, and electromagnetic vortexes, all of which are carefully monitored by secret government agents.

"Dreamland was built in the MOJAVE desert near, or in, a place called Yucca. I cannot remember if it was Yucca Valley, Yucca Flat, or Yucca Proving Ground, but Yucca Valley is what I always seem to want to say. MORE UFO SIGHTINGS AND INCIDENTS OCCUR IN THE MOJAVE DESERT OF CALIFORNIA THAN ANY OTHER PLACE IN THE WORLD.

So many, in fact, that no one even bothers to make reports. Anyone who ventures into the desert to talk to the residents will be astounded by the frequency of activity and with the degree of acceptance demonstrated by those who have come to regard UFOs as normal.



Lava-carved subway cave in Lassen National Park

---

## **CALIFORNIA, MOUNT LASSEN**

---

On Mount Lassen is an entrance to a large underground city. Near the foot of Mt. Lassen is a town called Manten. A man named "Ralph B. Fields" lived there, and found the entrance to the underground city. His friend "Joe" was with him. The cave entrance is in the side of the mountain, at a little over 7,000 feet above sea level, and is near a rock outcropping suitable for camping under.

The two young men reported the discovery of a glazed tunnel behind an outcropping of rock at about the 7500 ft. level on the slopes of Mt. Lassen. They explored the cavern using a strange tunnel vehicle and were captured by men dressed as surface people who were known as the "Horlocks", humans under the total mind-control of some alien force, only to be rescued by an underground resistance force. Others have reported abductions near Lassen by a human - reptilian collaboration.

A large number of people have reported strange and unusual activities surrounding Mt. Lassen, one of the mountains of the Cascade Range of northern California.

These reports suggest that this area may in fact be a 'battle-ground' between benevolent and malevolent powers. Some have stated that there is an 'alien' atmosphere about the place, others have described strange 'voices' which seem to come from nowhere, while still others have described 'showers' of rocks ranging in size from small pea-like pebbles to basketball-size stones, in a few cases.

This phenomena 'might' result from volcanic activity, then again, it might not. It is interesting that several people who have had 'close encounters' with reptiloids have stated that throwing rocks - sometimes with deadly force - is one strategy used by the reptiloids to discourage curious humans from invading 'their' territory. At the same time, these creatures apparently have little or no problem with invading OUR domain.

There have even been other reports suggesting that there is a 'base' near Mt. Lassen in which reptiloid activity is taking place, and has been for some time - activity involving a group of humans who have allowed themselves to fall under the 'spell' or the control of the serpent race, and are serving their cause. This report describes what appear to be human-sized reptilians (who might, with some alterations, be able to pass themselves off as humans?) or reptiloids that appear to be extremely dangerous and threatening.

In fact there are other accounts that suggest that the human-sized [and larger] reptiloids absolutely despise humanity and - unlike the more 'intellectually indifferent' saurian Greys -- have been seen to express deep rage, anger, hatred, impudence and an almost demonic contempt for the human race. The Greys' form of "enmity" against the human race is on the other extreme from that of the 'Reptoids', and consists of absolute indifference to human life or suffering, however total indifference can be just as destructive to humankind as is the raging, vicious hatred expressed by the larger reptilian predators that act as overseers to the Greys.

But remember, indifference can be just as destructive as all-out draconian malevolence. In this event, one should not consider the Greys as being any better nor benevolent than the 'reptiloids', simply because the extra- terrestrial Greys are far more

intellectually oriented - and much more emotionless - than are their larger subterranean neo-saurian cousins. Since the reptilian hierarchy operates on fear, competition, ego, and absolute control, there will nevertheless be accounts which indicate that the lower levels of the reptilian hierarchy are fearful of the higher ups. This is undoubtedly due to the fact that execution is sometimes used to maintain obedience among the lower hierarchies by making examples out of certain members that do not fall "in line" with the agenda (this tension between the different reptilian "classes" may be used to human advantage in the future).

Mt. Lassen is a dormant volcano, part of the Cascade Range of California, Oregon, Washington and southwestern Canada. There is evidence that a prehistoric race, possibly akin to the Murians and Atlans, had conquered the interior of the earth in the most distant past, having left the evidence of their ancient presence deep within the subterranean recesses of the earth, to be found later by humans and aliens alike. Some of these humans who -- apparently highly motivated members of occult fraternities seeking out the 'secret science' of the ancients -- found their way into the depths, and inevitably came under the mental control of the reptilian humanoids.



---


## CALIFORNIA, MOUNT SHASTA

---

Each year thousands of adventuresome travelers head out with backpack and hiking shoes in search of both a mystical experience and an overall great time in the outdoors. Their destination: California's Mount Shasta. And for those who can't make the journey or are content to view the mountain from a comfortable café seat in the nearby town of Weed, it is a good place to pick up some wonderful literature on the mountain.

Mount Shasta is one of those fabled, legendary locales where mysterious tales have been handed down since before time as we know it began. Like the Bermuda Triangle or Stonehenge, there is a magic associated with this mountain in Northern California that has mystified and enchanted not just the local Native-American populace but also thousands of a certain kind of believer—the kind that believes in miracles.

World traveler, editor, publisher and paranormal expert Timothy Green Beckley is quite enthusiastic about sharing the Mount Shasta lore with others.



“Over the years,” Beckley said, “I have been told some incredible stories about Mount Shasta and the unusual residents who supposedly dwell on and inside the mountain. For example, there are said to be some awfully large beings that have been sighted on the slopes. It’s one of the most exciting places as far as paranormal phenomena go. The noted prophet and man who is said to live forever, Count Saint Germain, has been sighted there and conversations with him are said to have taken place just above the tree line.

“My friend Blue Ocean,” Beckley continued, “who is a Native American, says that as a child growing up there he and his friends and family heard the sounds of Bigfoot and often there were reports of a little race of beings who would throw stones at the natives. There is even said to be an entrance to a major underground city there and the Native Americans consider the area to be sacred. UFOs are a dime a dozen and in the old days passengers on a train going by would often notice strange lights on the side of the mountain. There is ample evidence that something strange is going on around – and perhaps inside – Mount Shasta, and it’s a fascinating subject. Lots of people travel there annually to climb the mountain and many have reported all sorts of anomalies.”

In 1884, writer and seeker, Fredrick Oliver wrote a book: “A Dweller on Two Planets” that told of underground tunnels and elaborate halls where the descendants of the Atlanteans lived.



**These entrance doors are on the property of the Saint Germain Foundation. I've been told that these strange doors do not lead to mystical Telos, but are to the hydroelectric water generator they are harnessing energy with.**

### **Saint Germain Foundation and more:**

In 1930, Guy Ballard, founder of the "I AM" movement, stated that he met the Ascended Master St. Germaine on the snowy slopes of Mt. Shasta. The Ascended Masters are supposed to be extremely evolved spiritual beings. This cult and its beliefs are promoted by Elizabeth Clare Prophet, a prominent modern New Age teacher.

The Rosicrucian's, in 1932 spread the belief that Mt. Shasta is the place the Lemurians came to when their Island was destroyed by volcanic activity. Many believe their remnant still lives deep within the sacred mountain even today, in a deep earth city Lemurians call 'Telos'.

A Buddhist monastery was built on Mt Shasta, in 1971, by Houn Jiyu-Kennet. Partially because Mt Shasta is considered one of the 7 Sacred Mountains of the World, it became the site for holy temples, sanctuaries and other religious sacred places of meditation.

Then in 1987, Mt Shasta was the place where the Harmonic Convergence was supposed to occur that. This was a focal point of positive power energy rays coming together in order to prevent a world crisis and bring world peace to humanity.

## THE WEIRD and UNUSUAL MYSTERIES of MT. SHASTA

In 1931, a voracious forest fire swept across Mount Shasta. Only to be stopped from advancing by a mysterious fog that arose from nowhere. Interestingly the unusual fog created a fire line demarcation of the charred damage that was a curve in direct correlation with the central time line zone.

Many Bigfoot sightings have been reported on Mt. Shasta and it is believed to be the hiding place home of these perhaps mythical creatures. It is also said to be a UFO re-fueling base. Many strange pulsating lights and squadrons of dancing lights have been reported over the past 50 decades by some very credible witnesses. The Hopi Native Americans have legends about a vast network of caves and a city under Mt. Shasta where reptilian creatures live.

New Age believers see Mt. Shasta as one of the earth's main spiritual energy vortices. It is a place of strange fog and clouds that appear and disappear within moments, not hours of human time, leaving people amazed and in awe. Spiritual retreats to the mountain energize many visitors, especially seekers open to experiencing synergistic trans-rational adventures. Some even believe it is the place of Angel gatherings.

Many people living around Mt Shasta tell tales about tall robed humanoid people who appear from time to time in the small towns. They come to barter or gather certain things from various merchants and then vanish into the thick brush of the mountain.

Another legend tells of groups called the Yaktavians, who are reported to be the great bell-makers. Through their use of sound and vibration they can manipulate many aspects of life and dimensions of sensory perception.

Other stories tell of dwarf-like creatures that have been seen quite often, since the 1930's, by people picnicking and hiking on the mountain.

Mt. Shasta has a plethora of odd, strange, weird and mysterious legends that make it one of the world's most mystical places. If only 1 percent of the stories are rooted in fact and have verified evidence that makes it plausible, what a remarkable finding that would be!





**It is claimed that tunnels beneath Mt. Shasta lead to a UFO base there, as well as tunnels that connect with the vast world-wide tunnel network. The Lemurian city "Telos" is said to exist beneath Mt. Shasta**

### Intense UFO activity reported on the mountain:

Dancing lights, mysterious flashes, orbs, metallic craft, glowing objects, luminous cigar shaped objects, jellyfish-like craft, silent silver airships, and fleets of lights making amazing maneuvers have all been reported from here since long before electricity was even a thing.

Some people have put forth the theory that these UFOs have some connection to the Lemurian civilization purported to live within the mountain, a claim somewhat supported by sightings of UFOs disappearing into the clouds that often shroud Mt. Shasta's summit or even right into the mountain itself.

One interesting such sighting was made in 1956 by a resident named David Williamson, who observed a formation of 14 mysterious lights near the mountain for some time before one of the lights suddenly broke off and headed towards the mountain itself, descending straight down right onto the summit where it vanished, presumably down some portal or opening.

Whether these are craft used by the alleged Lemurians, some force within Mt. Shasta is drawing visitors from beyond our world here, there is something coming through the numerous interdimensional portals claimed to dot the mountain, or this is all merely some natural phenomena we have yet to understand, the fact is that something weird is going on and UFO reports continue to pour in from the area all of the time.

The list of high strangeness at Mt. Shasta goes on. The water here is believed to have certain revitalizing and healing effects, so much so that many come from far and wide with bottles and jugs to collect it. In addition to Bigfoot, the forests of the mountain are also said to be inhabited by a strange race of dwarves, as well as fairies. There are also a mysterious group of people called the Yaktavians who are said to use sound waves to manipulate and shape reality. There are supposedly top secret military installations operating deep underground in the bowels of the earth for some inscrutable and quite possibly sinister purpose.

People claim that they are drawn to the mountain by some irresistible force and often arrive without really knowing why they came in the first place. Others have found themselves to be somehow hopelessly enthralled, mesmerized, or otherwise held “emotionally captive” by the mountain.

The whole mountain is said to be the location of numerous portals to other dimensions and locations that allow one to shift to the “5th dimension” or transcend time and space. When it comes to the bizarre, you name it and Mt. Shasta has probably got it.



**The people who are said to meditate, or have ‘contact’ from entities in this area are said to be enlightened with a new ‘sense’ of telepathic communications with ‘angels’ and spirit-guides who are said to have their best interests at heart!**

One enduring belief about the mountain is that it serves as an extremely potent and powerful energy vortex and is crisscrossed with ley lines which are intersecting paths of energy similar to what is said about Stonehenge. All of this mysterious energy purportedly has a variety of astounding effects, such as revitalizing the spirit, enabling deep meditation, creating feelings of euphoria, causing vision quests, healing the body, bestowing profound spiritual guidance, allowing interdimensional travel or passage into the metaphysical realm, enhancing one's ability to astrally project or to channel spirits, and inspiring creativity, among others.

---

### **CALIFORNIA, SALTON SEA**

---

Mountains adjacent to the Salton Sea of Southern California have been the site of reports of subterranean rock slides, and also legends concerning the ancient "Seven Caves" of the Aztecs which some believe lie below the area.

At one time there was a naval base on the shore and there have been numerous UFO sightings lately.

---

### **CALIFORNIA, SAN DIEGO**

---

The COMTRAPAC submarine base reportedly maintains several underground levels. The 6th sub-level containing a terminal to a sub-shuttle transit system capable of subterranean hi-speed transit to other U.S. underground bases as far away as Washington D.C.

---

### **CALIFORNIA, SAN FRANCISCO**

---

There is a report of a demolition crew who, several years ago, broke into a subterranean tunnel while demolishing a building. Workers followed the tunnel for a while until they came face to face with hair animal-men whose eyes reflected their lights back at them with a reddish glow.



---

## **CALIFORNIA, TEJON RANCH**

---

A collaboration between Northrup, McDonnell-Douglas and Lockheed is developing and testing antigravity air and/or space craft in massive underground facilities. Abductees report being taken to these elaborate multi-billion dollar underground complexes where they have seen human military personnel working with grey aliens and in some cases reptilian humanoids. Glowing discs, triangles, boomerangs, elongated shapes, spheres and other types of antigravity craft have been seen flying or hovering in the area, as well as black unmarked helicopters.

And according to a new report:

It appears that three research facilities operated by Northrop, McDonnell-Douglas and Lockheed are involved with developing new types of aircraft which possibly utilize anti-gravity propulsion. There are also reports by people who say they work at (or used to work at) these facilities. They describe huge, elaborate, underground complexes that are linked together by tunnels.

Not only that, but some local residents have told UFO researchers that they have been abducted and taken to an underground facility where they report seeing humans in military uniforms and small grey "alien" beings.

An investigation reveals:

The Northrop facility goes by the name of "The Tejon Ranch" and it is sometimes referred to by UFO researchers as the "Tehachapi Ranch." It is located in the foothills of the Tehachapi Mountains, at the mouth of Little Oak Canyon, about 25 miles northwest of Lancaster, California.

It is not under restricted airspace. Although the public is told that this is a cattle ranch, no livestock are visible anywhere on the property. UFO researcher, Bill Hamilton says that if asked, Northrop Corporation will say that this is an "electro-magnetic research facility".

UFO Researcher, Norio Hayakawa, reports that the signs at the main entrance gate read:

**PRIVATE PROPERTY-NO TRESPASSING**

Other signs read:

**DANGER! POISON DEVICES IN THE AREA! THESE DEVICES ARE DANGEROUS. THEY CONTAIN DEADLY CYANIDE. STAY AWAY AND KEEP YOUR DOGS AWAY. THESE DEVICES ARE THE PROPERTY OF THE UNITED STATES GOVERNMENT AND ARE USED FOR PROTECTION OF LIVESTOCK AND GAME ANIMALS. TAMPERING WITH THESE DEVICES OR THIS SIGN IS A FEDERAL OFFENSE.**

**THE UNITED STATES DEPARTMENT OF AGRICULTURE.**

It is the opinion of some researchers that there is no cyanide and these signs merely serve as a deterrent. This facility does not appear to have anything to do with livestock. Another sign attached to the cattle gate reads:

**NORTHROP CORPORATION-PICO RIVERA**

Norio Hayakawa also reports that a white van with government plates is seen entering the cattle gate daily at 7am, 3pm, and 11pm. It is driven by a uniformed guard with a Northrop arm patch, and usually contains additional military personnel in uniform.

In the aerial photos, the long, wide surfaces are not runways. There are white-painted diamond-shaped openings on these surfaces. A white pylon is visible in the center of one diamond shape. A pylon "rack" and antenna array are located near the main buildings.



### **Northrop Tejon Ranch Radar Cross Section Facility For development of Stealth technologies**

One obvious purpose of this and the other facilities operated by McDonnell-Douglas and Lockheed is for "Stealth" aircraft research. Various objects or aircraft shapes can be placed on the pylons and radar or other types of energy can be projected at the aircraft shapes so that the reflected energy can be measured or other types of experiments can be made. There may be other purposes for this arrangement.

The Northrop facility is rumored to have at least 42 underground levels and is said to connect to other underground facilities by an extensive network of subterranean tunnels.

Many strange aircraft have been seen flying over and around the area, including glowing disks, triangle shapes, large boomerang shapes, elongated shapes with lighted windows, and small glowing spheres.

There is one report from a woman who lives about 10 miles east of the Northrop facility. She says that she saw a very large glowing disk hovering over the buildings at the northwest end. The disk was described as being as wide as the group of buildings, which would make it several hundred feet in diameter!

Small disks have been reported to be seen coming and going, from the area near the base, perhaps using the white diamond shapes on the "runways" for entry and exit.

Black helicopters are commonly seen flying around. While Bill Hamilton was near the cattle gate entrance, he saw a dark colored UH-1 "Huey" helicopter approach the area from the direction of Edwards AFB. He lost sight of it as it flew into a canyon just north of the area. He did not see it land at the base.

There is rumored to be a disguised entrance in the Tehachapi Mountains that may be used by helicopters and perhaps other types of craft.

It is partially powered by the Kern River hydroelectric project, where there is also a mountain that has been "hollowed out". One can reportedly drive underground [with required security clearance] from California City to Palmdale to George AFB/Victorville through underground cities and tunnels where aliens have been seen "all over the place", having free access to the underground network, yet these aliens have been known to abduct or even kill some who have reported their presence there, because the aliens operate "inside our government" [via the Military-Industrial Trojan horse which operates largely outside of Congressional oversight] and do not want their subversive activities to be discovered by the masses or by more benevolent space forces who are at war with these "regressive" alien forces.

These regressive aliens attempt to create a facade of benevolence towards those "programmed" humans who work in the underground facilities, or use fear and intimidation towards those who are aware of their true intentions. Reports of abductions and dissections of humans abound, reportedly with the purpose of "finding our weaknesses and learning how to control us" through controlling the social infrastructure upon which most have become dependent.

Tehachapi is also called the "Anthill", there are open silos where laser light systems are tested and hovering basket-ball sized cosmodrones or "spybees" monitor all activity above and below ground, where "ground-scrapers" descend at least 2 miles and 42 sub-levels, connecting to other facilities via tunnels and mag-lev shuttles and also to more ancient alien cavern domains [natural and artificial] deep beneath the earth. There are also reportedly cloned humans with cybernetic minds and assimilated reptilian/alien DNA which work in these facilities known as the 'Orange' because of their 'stalky' yellowish or reddish hair, along with Grey aliens, Reptiloids, Military Industrial Black Ops, and others.

**Also see:**

**California, Llano**

**California, Helensale**



---

## CANADA, MSCL UFO BASES

---



---

### Entrances at Lake Ontario

Possible underwater UFO bases/cities. Toronto Tunnels leading to subterranean city. Newfoundland Condemned Iron Mine connects with tunnels. Lake Ontario "Lights" Orange-colored spheres have been seen coming out of/diving into Lake Ontario. The area of highest activity is between Oakville and Toronto. There may be a connection to the Lakeview Hydro-electric plant, as many of these UFOs have been seen heading in that direction.

A witness in Hamilton describes sighting UFO orbs over Lake Ontario on 7 Dec, 2013 at 2:01 pm. He also alleges that there is an alien base under the lake. This report has been obtained from a testimony included in the database of Mutual UFO Network (MUFON), published on 15 Dec, 2013. Hamilton is a city southwest of Toronto which is Canada's largest city.

*The witness begins the report by describing what he was doing at the time of the sighting:*

“Walking home from my shift at work when a tingly sensation came over me. I looked up and saw numerous balls or orb like lights in the sky. I then felt sick and faint but kept focus on them. I tried to move but could not. There were approx. 10 orbs hovering above then slightly away from me, before they moved off quietly to the SE. I have seen many orbs or spheres out over the lake over the years. This was real and I think it was aliens trying to communicate with me as I seem to have missed about eleven minutes of time.

Lake Ontario has been referred to as part of the "Great Lakes Triangle" in relation to alleged alien activities and claims of an underwater alien base.

### Toronto Entrance

There is a small opening to the underground tunnels off Parliament Street in downtown Toronto. (The entrance is between two apartment buildings, and leads to the tunnels via the sewers.) The underground city (abandoned?) beneath Toronto has its center beneath Gerrard Street and Church Street. Above this area, strange magnetic effects have been observed. (Note: This corner of Gerrard & Church streets has a higher accident rate than anywhere else in Toronto. It is believed that underground equipment utilizing powerful magnetic fields (which have caused many strange magnetic effects in houses near this intersection) are responsible for the bizarre equipment failures that often are the cause of these accidents.) The Indians near Toronto have legends of these tunnels.

### Newfoundland Iron Mine Entrance

After one of the Iron Mines in Newfoundland Province had been dug deeper than any other, strange happenings caused the mine to be shut down. The mining town in which this mine is located is near the Newfoundland-Quebec Border. This mine, having been condemned, is off-limits, and the police DO enforce this.

## Moose River Mine disaster

Alfred Scadding of Toronto, the sole survivor of the 1936 Moose River Mine disaster, insisted that right before the disaster occurred he saw a light swinging 2 feet above the ground in a side-shaft where no one else was supposed to be, and following the collapse he and Dr. Eddie Robinson [who did not survive until rescue] heard for the space of 24 hours the sounds of shouting and laughter, "as of little people having fun".

---

## **CANADA, KANATA**

---

Kanata, just west of Ottawa, Canada is reportedly the location of an alien projects test center. Huge facilities for U.S. and Canadian military corps, the research center provides projects and storage for Area-51 or Dreamland. Some have claimed that this site is also involved in an ongoing battle with an alien collective that has succeeded in infiltrating much of the governmental/military complex.

---

## **CANADA, SCHEFFERVILLE**

---

A deep iron-mine near the Quebec-Newfoundland border has been the site of unusual disappearances. Three men who visited the mine discovered an automatic door in the rock which led to an underground alien system of tunnels, chambers and strange machines. In one chamber they saw a disc-like craft sitting on a platform, part of which became transparent revealing the inner mechanisms. Also in this same chamber a diminutive human like being appeared on a view-screen and gave a speech stating that they meant no harm.



---

## **COLORADO, BLANCA PEAK**

---

Mt. Blanca [Massif] is located in the mysterious San Luis Valley of Colorado, which has been a "hot spot" for UFO sightings and animal mutilations.


Also Southwestern tribes have legends involving caverns below the Mt. Blanca, San Luis Lakes, and Great Sand Dunes National Monument region, through which their ancestors migrated during a time of surface natural disasters before emerging onto the surface once again.

There have been some rumors of an attempted government attack upon an underground alien [Grey] base beneath Mt. Blanca, using a deadly nerve agent, which backfired or failed. Blanca peak is located between Alamosa and Walsenberg.

---

## COLORADO, BOULDER

---



### Controlling Your Thoughts?

A number of conspiracy theorists believe the National Institute of Standards and Technology in Boulder works with AT&T to control the world population by planting voices in our heads. According to the above source, “telepathy will reach into people’s heads making people believe God is speaking to them personally to enact the Second Coming, complete with holograms!”



**Stargate Command**

---

## **COLORADO, COLORADO SPRINGS**

---

Cheyenne Mountain. Reportedly constructed in existing caverns that have been expanded, Cheyenne Mountain is the headquarters of the North American Aerospace Defense [NORAD] command combat operations center. The facility is jointly operated by the U.S. and Canadian governments. A major commuter and communications nerve center, and the National Warning Center for FEMA [Federal Emergency Management Agency]. At least 4.5 acres of subterranean caverns containing 15 steel buildings and defense systems that track thousands of satellites, all missile and rocket launches world-wide, submarine movements, etc.

### Alien Contact Point?

This has been the subject of many different conspiracy theories that I won't even try to include here. The TV show "Stargate" portrayed NORAD as the central base for the Milky Way, so it isn't surprising that NORAD has been considered an "alien contact point."

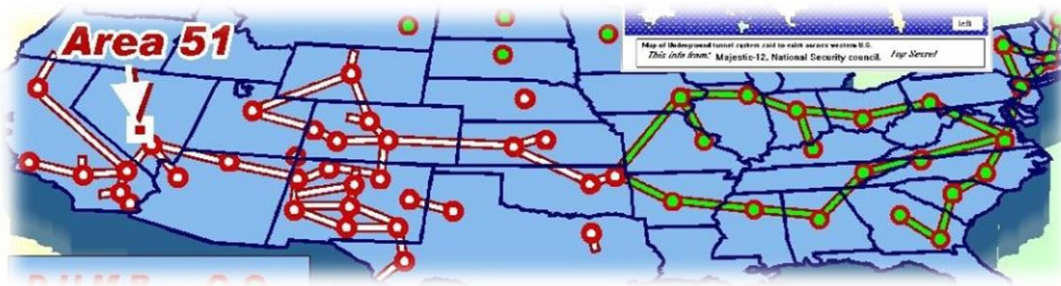
Note: I have heard from a reliable source inside NORAD that they do have a room labeled 'Stargate Command' but that it is a joke among the people working there because of the show.

---

## COLORADO, CREED

---

Reportedly the site of a northern extension of the Dulce base in NW New Mexico [also Ft. Carson, Delta, and Sleeping Ute Mt. in the SW corner of Colorado are all reportedly NSA-Alien collaboration centers. Also gravity anomaly maps show a very low gravity field [relatively] near Creed, suggesting massive caverns below.





---

## **COLORADO, DENVER**

---

### Underground City at Denver International Airport?

Beneath the Denver International Airport east of Denver - which is filled with Masonic murals and symbolism and rumors of involvement of German secret societies - there exist several restricted underground levels, at least 10 sublevels, a 4.5 square mile underground city and an 88.5 square mile underground base, according to the late Phil Schneider who helped in the construction of certain portions of this and several others of the 131 underground New World Order military bases which are on the average 1 mile deep and connected by magneto-leviton or mag-lev monorail trains capable of mach-2 speeds.





The Denver underground reportedly harbors vast "containment camps" and fenced in areas deep underground with barbed wire facing inward as if to keep someone in rather than out, tunnels and a hi-tech runway and 5 buildings that were constructed and later buried, tram-like tunnels with sprinkler pipes overhead at intervals of 5-6 feet, a 40-foot shaft leading to a restricted area.

Workers who had managed to find their way down into the deeper levels claimed they saw things so frightening that they couldn't talk about it. And there were claims of negative 'vibrations' in the underground areas, reports of ghost-like figures, several terraced areas that go down into the earth, a restricted "bio-hazard" area, and even one report of child slave labor and unspeakable horrors in the deeper alien controlled levels, and other signs that this and other airports are being converted into "relocation" centers for a joint Illuminati-Alien New World Order.

Ever seen the Close Encounters of the Third Kind? One of the good theories is that if you plug in the coordinates, the alien race gave to the humans in the Close Encounters of the Third Kind, that somehow that's exactly where DIA is.

---

## **COLORADO, ELIZABETH**

---

An individual reports on some so-called Atlas missile silos SE of Elizabeth, now off limits. Near an area with a large radio antenna and a clam-shell like manhole covers, a man allegedly witnessed alien Greys operating in one of the "silo tunnels". The informant reportedly "disappears" after hinting of a government-alien collaboration.



---

## **COLORADO, GRAND JUNCTION**

---

### Portals in Grand Junction?

The Grand Valley supposedly has a huge underground facility complete with “portals and vortexes that open up all over ” Unfortunately, they exist in a different dimension, and though its inner depths are populated by alien creatures, they cannot be seen by humans.

The Daily Sentinel ran an article in 2008 about Grand Valley mysteries, including mysterious lights, strange objects, and “star people,” which can be purchased from their archives.



---

## **COLORADO, SAN LUIS VALLEY**

---

### The mysterious San Luis Valley

Indigenous legends telling of doorways used by star people piloting flying seed-pods, hundreds of UFO sightings, the first publicized unusual animal death case, waves of cattle “mutilations,” bigfoot encounters, “alien abductions,” and rumors of secret underground bases!

And if that’s not enough, consider that a large phantom fire was reported in this area to local sheriffs by N.O.R.A.D during a “UFO sighting flap.”

Or that various localized spook lights lurk up the road from towns where a legendary devil makes occasional appearances, all within sight of privately owned 14,000-foot mountains!

This is south-central Colorado and north-central New Mexico’s San Luis Valley, considered to be one of America’s most mysterious regions

It has always had its share of reported sightings and encounters going back as far as the early 1930s. Over the past 30 or so years there have been intense so-called “flap” periods of increased UFO sightings and of unusual animal “mutilations.”

### The Native American myths

Twelve different Indian tribes used the San Luis Valley as a sacred hunting and vision-quest area.

Several Southwestern Indian tribes consider the San Luis Valley, most specifically the San Luis Lakes area, to be the location of the Sipapu or place of emergence. The Indians believe that they were led underground to safety at this location just before a cleansing period of earth changes.

The Navajo version mentions our current time period as being the end of the fifth world. According to their tradition, they were warned of the upcoming cataclysms by sky katchinas (fireballs?) signaling them the time to travel to the Sipapu was at hand. Once underground, it is said, they were cared for by ant people for several generations until it was safe to re-emerge and re-populate the new world.

Just southwest of the Sipapu stand the tallest collection of promontories in the valley, the Blanca Massif which is considered to be “the sacred mountain of the east” to most Southwestern tribes. This area is where Navajos say star people enter into our reality aboard flying seed-pods. This impressive group of mountains lies at the western edge of a maximum-intensity aeromagnetic zone.

### Who are the saucer pilots?

In the early 1950s green fireballs were seen and reported by thousands of people all across northern New Mexico and southern Colorado.

In mid-1960s, one San Luis Valley man reported that he had experienced contact and interaction with “aliens.” Robert Whitting, an Episcopal minister in Alamosa, Colo., claimed he had telepathic contact with beings operating a craft that flew next to his car while traveling on U.S. 160 late one night. He alleged they warned him of a large animal in the road just ahead of him and was able to swerve around a “large black dog” lying

dead in his lane. He claimed he then commenced to have the first of several extensive telepathic encounters with the pilots of the craft.

From the fall of 1966 through the spring of 1970 there were hundreds of unidentified flying object sightings and many of the first documented cases of unusual animal deaths (UADs) ever reported. During peak UFO sighting waves in the late '60s dozens of cars would literally line the roads watching the amazing aerial displays of unknown lights/craft as they cavorted around in the sky.

### Snippy the Horse

It was September, 1967, when the San Luis Valley first gained worldwide recognition with the celebrated case of “Snippy” (or Lady) the Horse. Snippy was found on the King Ranch, at the base of the Blanca Massif, missing all the tissue from the tip of her nose to its shoulders. The heart and brain were missing, and a strange medicine-like odor hung above the horse for several days. There were huge 18-inch “giant horse-like tracks” found near the carcass and the press claimed Snippy’s tracks ended 100 or so feet from where she was found. The horse’s owner, Nellie Lewis, told reporters, “Flying saucers killed my horse,” and later that “They would come out in force one day.”

After a lull of activity in the early '70s, during a three-year period starting in August, 1975, local law enforcement officials at times were run ragged by the mysterious cattle surgeons. Dozens of ranchers reported finding livestock, mainly cattle, “mutilated,” and there is evidence suggesting the actual number of cases was much higher than what was officially reported. These reported cases (with a few exceptions) featured crime scenes with an apparent lack of physical evidence (i.e., tracks, blood, footprints, etc.).

The '75 through '78 period in the San Luis Valley reflected what was going on throughout most of the United States and in parts of Canada: Unmarked helicopters buzzing mutilation sites, numerous UFO and anomalous light sightings, widespread press coverage, and a general indifference by federal authorities concerning these baffling crimes.

---

## **COLORADO, WALSENBURG**

---

A rancher with several acres of land 17 miles east of Walsenburg experienced unusual animal mutilations on his property, and also dug a well that broke through to empty space, and which sucked and blew air according to the rising and falling of the tides. Investigators from the Colorado School of Mines looked at the shaft, excitedly suggesting that it may have been connected to a tunnel system that they had traced from the Gulf of Mexico all the way to Oklahoma, east of Walsenburg, Colorado.

---

## **EGYPT, CAIRO**

---

500 feet below the base of the great pyramid, a secret team reportedly discovered a metallic door operated via sonic code, behind which was a room with over 30,000 recording discs and "alien" equipment. The discs were deciphered and reveal the rise and fall of alien civilizations. Over 2700 record discs were photographed with infrared film [the Egyptian government would not allow the discs to be taken from the chamber], as well as photographs of other strange equipment stored in three levels. According to an Air Force contact, the photo plates are sitting in a safe at Kirtland Air Force Base, New Mexico.

Report of an unexplored tunnel system near Zozer's Step Pyramid at Memphis-Saqqarah, within the tomb of the Bull, called "Serapium", which was reportedly sealed by the Egyptian government in order to keep explorers from being lost in its confusing labyrinth.

In the ruins of El Tuna Gabel in the temple of Edfu between Luxor and Cairo, were observed a large horizontal shaft in the wall 8 feet above the floor. One of the guides told explained that expeditionary forces several decades before had explored the passage and had followed the tunnel for several days without finding the end, having run out of candles, torches and markers, fearing that they would become lost if they proceeded any further.

Some allege that below the Giza plateau is an immense cavern in which the Aryan humanoids from Sirius-B, Reptiloids from Alpha Draco, and Greys from Rigel Orion collaborate as part of the ancient "Kamagol-II Empire" which was driven underground following their loss of an ancient war between Orion and Sirius-A over who would control the Egyptian ruling elite. This cult is not only the one that is supposed to have backed the Nazi's but has also infiltrated and controls behind the scenes much of the psionic electromagnetic "Ashtar" network which links the minds of an untold number of beings throughout the galaxy and beneath the earth into a single collective mind.

---

## **ENGLAND, WESTMINSTER**

---

Betty Andreasson speaks of a grey alien which emerged from a "hole in a mountain" near Westminster, when she was 12 years old. Since that time she had experienced several abductions to an alien cavern realm beneath the earth, by grey aliens that used manipulation and deception to get their way.

---

## **FRANCE, PARIS**

---

A young female physician tells of a terrifying experience of being abducted from the bottom of an elevator shaft and taken into caverns where she was, along with other human females, raped and tortured by cannibalistic beast-men. A few months later the beast-men were suddenly attacked and killed by pale skinned humans who wore grey metallic uniforms. They spoke French with a strange accent, and took the women survivors to a "medical vehicle" that was parked in a nearby tunnel. She was later taken back to Paris, being led up through a maze of tunnels that intersected the Parisian sewers. She learned that the pale skinned men were connected to a space alliance which is here to observe the coming war between the surface armies.

---

## GEORGIA

---

Engineer Rex Ball came upon a network of tunnels in Georgia in 1940, which led to an underground installation manned by Oriental-looking men in coveralls and a few American military officers. When caught in the tunnels, an officer issued the curt command: "Make him look like a nut!" The next thing he recalled was waking up in a field uncertain whether the experience was real or a dream.

---

## IDAHO, BURLEY

---

Druggist George Haycock claimed that he had explored a shaft that could be entered via a boulder strewn depression or sink 6 miles west of Burley, and one mile off the main road [presumably in the opposite direction from the river?]. Native American legends told of a demonic race that would emerge from a cave and capture their women and children.

Mr. Haycock reported psychic attacks and impressions of evil activities taking place underground. The shaft led to a long square-cut yet ancient horizontal crawlspace tunnel with branch tunnels and a cave-in which he attempted to dig through, although experiencing unusual "resistance" in doing so. He later wrote friends that someone was trying to blast the shaft closed with dynamite and also reported a death threat he had received in the mail telling him to cease and desist his explorations.

### Letter From Mr. George Haycock:

"Perhaps a description of the inside will make my meaning more clear. The entrance is just a hole in the rocks, but after getting inside you come into a four-square tunnel about three and one half feet square with a six-inch gutter along the west side, about 10 inches deep. The tunnel is intact for about 100 yards and then opens into what looks like it might have been at one time a completely ROUND or half-round passageway which now looks like the solid lava which it goes through has been chipped and



crumbled by extreme heat. It is possible to travel for about half a mile inside before the tunnel becomes obstructed too much for a man to get through.”

"I have been trying to get someone who would help me clear this obstruction enough to get through and several have agreed but when we get there and start to work they soon give up and want to get out. Another funny thing is that every time I go back the work done before does not show, yet there is no evidence of fresh falls of rock from the ceiling. At this point the feeling that you're in mortal danger becomes almost overpowering. The opening has been dynamited at least four times that I know of..”

[This story comes to an end:](#)

Haycock, it seemed, had received an unmarked letter in his mailbox one day with a message warning him to cease and desist in his investigations of the tunnel. Mr. Haycock had apparently ignored the warning and continued in his investigations, and a few days afterwards he was found strangled to death in his house. What kind of secret would be so important that it was worth killing a human life in order to hide it?

---

## **INDIA. KASMIRA**

---

Traditional entrance to the underworld of Patalas that it is the abode of reptilian humanoids, but human "appearing" beings have also traditionally been encountered within Patalas. King Bhunandana allegedly entered this domain via a portal in the peak of Pradyumna [or Hill of Sarika].

The underground journey to Patalas took 5 days. Upon arriving, they encountered an underground plain with trees from which hung human corpses, and also large vats of liquid in which human flesh and blood was mixed. A "woman" appeared and offered the king a cup of the "vile" liquid, stating that unless he drank it he would not prosper.

He took the cup and threw its substance in disgust at the feet of the so-called "goddess", who in anger told him to take his men and leave that realm.



---

## **IRELAND, MAYO COUNTY**

---

There is a "feeder" to the Aille river, which gathers on the foothills of the Partry Mts., being blocked as it reaches the lower slopes by a transverse outcrop of limestone cliff, beneath which it burrows for about half a mile before emerging into a large pool which feeds the main stream, 12 miles east of Westport on the way to Lake Carra. In dry seasons some have entered the cavern once the sump/maelstrom has disappeared, and have reportedly seen large buildings with illuminated windows and other things "too dreadful to describe".

---

## **KENTUCKY, PINEVILLE**

---

On Dec. 26, 1945, a mine explosion in the Belva Mine trapped several men. When they were rescued some of the men insisted that they saw a "door" in one of the walls open, and a man dressed as a "lumberjack" emerge from a well-lighted room. After assuring the men that they would be rescued, the strange visitor returned to the room and closed the door. Other similar accounts have been reported during similar mine disasters, such as the one at a Shipton, Pennsylvania mine, where similar "lumberjack" or "telephone linemen" type of men have been seen, suggesting that they exist in another time-dimension, possibly explaining why they "knew" the outcome of the disasters. In some cases, the strange "workmen", as if taking the role of guardian angels, had offered trapped men unusual "lighting" to keep them out of the dark, and in other cases as with the Shipton disaster, "astral visions" accompanied the visits of these fourth dimensional visitors.

---

## **KENTUCKY, RIVERTON**

---

Patsey Wingate, a victim of UFO encounters, missing time, MIB limo's, harassment, black helicopters, police-like cars in a temporal mist, death threats, the works... spoke of a mountain near Riverton where a certain UFO was seen on numerous occasions. While on the mountain she would hear humming sounds coming from underground, then at home later that night she experienced frightening vivid "dreams" of "children underground on the mountain [who] were begging for help. They were in glass cages. Some of the children looked human, but some looked like aliens." Sounds a little like Dulce Base.

---

## MALTA, VALETTA

---

Tradition holds that before the British govt. sealed up several tunnels, one could walk from one end of Malta to the other underground. One of the labyrinths, discovered by excavators, is the Hypogeum of Sal Saflieni [or Saflienti!?!], in which excavators discovered the bones of over 33,000 people who had been sacrificed by an ancient pagan Neolithic cult.

National Geographic, Aug. 1940 issue, told of several school children who had disappeared without a trace in the Hypogeum. British embassy worker Miss Lois Jessup convinced a guide to allow her to explore a 3-ft. square "burial chamber" next to the floor of the lowest room in the last [3rd] sub-level of the catacombs. He reluctantly agreed and she crawled through the passage until emerging on a cavern ledge overlooking a deep chasm. In total shock she saw a procession of TALL humanoids with white hair covering their bodies walking along another ledge about 50 feet down on the opposite wall of the chasm.

Sensing her they collectively lifted their palms in her direction at which a strong "wind" began to blow through the cavern and something big, "slippery and wet" moved past her before she left in terror to the lower room, where the guide gave her a "knowing" look.

Later she returned after the 30 school children and their teacher[s] had disappeared in the same passage that she had explored, only to find a new guide who denied any knowledge of the former guides' employment there. She heard reports however that after the last child had passed through the "burial chamber" and out onto the ledge, a "cave-in" collapsed the burial chamber and the rope connecting them to the lower chamber was later found to be "cut clean". Grieving Mothers of several of the children swore that for a week or more following the disappearance they could hear their children crying and screaming "as if from underground".

Other sources state that an underground connection exists or did exist between Malta and reaches hundreds of miles and intersects the catacombs below the hill Vaticanus in Rome.

---

## **MARYLAND, OLNEY**

---

BETWEEN OLNEY & LAYTONSVILLE - Located on Riggs Road, off of Rt. 108, this underground facility is maintained by FEMA [Federal Emergency Management Agency]. Long lines of cars have been seen heading through the gate at shift change, in spite of the surface illusion of vacancy and disrepair, vehicles which pass through an electronic surveillance area and disappear behind a knoll in the near distance. At least 10 levels deep, and several electronic surveillance facilities, with possible NSA connections.

---

## **MEXICO, MEXICO CITY**

---

An anonymous writer, claiming the power to induce a deep trance in most hypnotic subjects, instructed one woman while in a trance to remote-project from her body and visit a mountain outside of Mexico City.

When asked if there was a cave in the mountain she said: "I'm inside. Oh! It's walls glow... there's a shaft going down... its walls are smooth like the inside of a piston shaft of a car... I'm there [at the bottom of the shaft].

There is evil down here!" When bringing her back into her body [difficult] she said, "I've been somewhere I shouldn't", shaking and crying, and she also stated that a battle was taking place in her mind, which she eventually won.

[Others who have reportedly remote-viewed underground facilities like Dulce, Pine Gap, Cheyenne Mountain and others state that many of the bases - especially the alien interaction ones - simultaneously exist in the 3rd, 4th and 5th dimensions and are equipped with "magnetic traps" designed to capture "astral spies" who might try to probe their secrets].



**AREA 51 PHOTO – SOURCE NOT REVEALED**

---

## **NEVADA, AREA 51**

---

Since you are already familiar with Area 51, and what goes on there, and it would take several books to completely cover it, I'm just going to supply you with a little info you may not be aware of as well as some interesting photos. (Hopefully it isn't illegal to share these with you!)

- Stealth and cloaking Aircraft research & development
- Dreamland (Data Repository Establishment and Maintenance Land)
- ELMINT (Electromagnetic Intelligence)
- Biological weapons research and genetic manipulation/warfare storage
- Cold Empire, EVA, Program HIS (Hybrid Intelligence System)
- BW/CW; IRIS (Infrared Intruder Systems) BI-PASS, REP-TILES
- Back engineering of captured space craft propulsion systems

- Holding area of all alien materials and bodies/prisoners
- 12 known Levels
- Doors have locks that are of the optical sensory area
- Tunnels to Ft. Irwin CA, Page AZ, Tonopah NV, Wiciup AZ
- Above ground cameras, underground pressure sensors, ground and air patrol Optical DNA – Oil of skin

**Notes:** Operating rooms on several floors, – Complete hospital, fully staffed and has everything imaginable. – The person who gave this info worked as a locksmith in Area 51 for 12 years. He did not see any creatures while on any of the levels, but admits that there were many closed areas that he was not allowed into and he talked to others who said they had seen either actual captured UFOs or own UFOs and that some thought they had been given freely in an exchange program as it wasn't possible that so many UFOs could have crashed and been recovered in such pristine condition. – Several Theaters – Complete hospital, fully staffed and has everything imaginable.



**AREA 51 PHOTO – SOURCE NOT REVEALED**



**AREA 51 PHOTO – SOURCE NOT REVEALED**

---

## **NEVADA, EUREKA**

---

A mysterious maze of underground tunnels and rooms discovered beneath the immediate area of Eureka.



---

## NEVADA, HAWTHORNE

---



Navy Submarine Base Under the Nevada Desert? Here are several reports from different sources:

**Report #1:** “Over the past 20 years I have heard stories of a huge U.S. Navy submarine base under the desert in Hawthorne Nevada.

During that time, I have driven from Las Vegas to Reno many times and was always intrigued at the guard gate and sign just before entering the town of Hawthorne. (Hawthorne is about 5 hours’ drive from Las Vegas and about two and a half hours drive from Reno.) It used to read ‘Naval Undersea Warfare Training Center’. Today it reads ‘Naval Undersea Warfare Center’. They must have made the change in the past year or so. Maybe longer.

Hawthorne Nevada is a U.S. Army Depot where ammunition is made, tested and stored. Endless rows of ammunition bunkers dot both sides of the road.

Just to the north of Hawthorne is Walker Lake. The East Walker river drains into it and over the past 20 years has become shallower and shallower. The lake is about 18 miles long and about 8 miles wide the longer axis running north and south.

It can’t be very deep. I am not good at judging lake depths, maybe 100 feet? 150 feet? Certainly wouldn’t seem deep enough for a large sub. Maybe a little nuclear powered Fast Attack Sub. But I know nothing about submarines.

And the lake itself certainly wouldn’t be big enough or deep enough to train for Undersea Warfare. Or so it would seem.

There are stories that California and Nevada sit on a shelf underneath which lies an eastern portion of the Pacific Ocean. Maybe the Pacific Ocean extends under that shelf to Hawthorne Nevada (and even further?).

Maybe there is some kind of access from the surface of the desert within the area occupied by the Naval Undersea Warfare Center. And maybe if you go deep enough there is a huge part of the Pacific Ocean in which the Navy conducts Undersea Warfare training.

Impossible? Improbable? So it would seem.

But let’s assume that it might be true. There would have to be a route from the Pacific Ocean to Hawthorne. If we take a set of dividers and place one end at Hawthorne Nevada and place the other end at the closest portion of the Pacific Ocean we would find that it is in Monterey Bay, just south of San Francisco. Just north of Fort Ord.

The distance is roughly about 212 statute miles. Below is a map to give you an idea of how it may work.



Now let's also assume that there is traffic both to and from Monterey Bay and Hawthorne Nevada. We would probably have to have two separate channels, one for each direction of travel. If it's a sea how can we separate these channels? I don't know.

\* \* \* \*

**Report #2:** "Some time ago, I heard a man on a TV interview-show briefly mention that parts of California and neighboring states are floating on the Pacific Ocean! He was a high ranking Naval officer on a top- secret nuclear submarine that has been (and is) exploring and mapping these enormous caverns and passage-ways underneath the West for over 10 years now.

"A friend of mine finally tracked the man down. He is now living quietly in retirement and asked that no details pointing to him be revealed as he does not want publicity and government attention. After writing this article, I destroyed my files on him. This is his story..."

Williams explains that not "all" of the areas in question are actually "resting" or "floating" on the ocean, however there are allegedly many subterranean cavities below the western U.S., and they are not limited to California, and many of them consist of very large water-filled aqua-systems. These have been explored via nuclear submarines to several hundred miles inland, particularly in the region of southern California and the southern Oregon - northern California area. Williams continues:

"When he retired several years ago, the Navy had not gotten even a handle on their exact locations and dimensions. Today, the story may be different.

"He makes the following statements from his observations:

"1. The passageways are labyrinthine with widths from a few to thousands of feet (caverns), averaging roughly about a 100 feet.

"2. Much like dry caverns do, heights and depths vary a great deal and in some cases, two or more caverns or passageways pass over or under each other at different depths.

"3. Most of the entrances lie just off the Continental Shelf (ie. in the Continental Slope).

"4. Most of the entrances are too small for submarine investigation; and many that are large enough lie in waters that are too deep.

"5. Some of the caverns (in S. California) are topped with oil while some others are filled with gases believed to approximate our atmosphere (in very ancient times).

"6. The San Joaquin Valley is essentially a portion of the original cavernous area that collapsed eons ago due to its sheer weight.

"7. What is being passed off as the 'San Andreas Fault' are large, unsupported chambers that are in the process of collapsing. When the BIG ONE finally hits, many scientists in

the know believe that most of California will break off like a cold Hershey bar and slide into the ocean! (it is postulated by some that an ancient land-mass which some believe may have been connected to what is now California, broke off and sunk into the ocean during an ancient cataclysm)

"8. (We are deleting this section due to the possibility of undue stress and fear which may result from its disclosure. Also, because of recent international events which may have resulted in a solution to this problem. We will merely state that it involves a scenario similar to that which was portrayed in a James Bond movie, and which concerned underground caverns, Silicon Valley, nuclear weapons, and the San Andreas fault).

"9. A WELL-KNOWN U.S. nuclear submarine lost its way in these passages and disappeared forever. It was reported to have been lost IN OPEN SEA ELSEWHERE to keep the American people in total ignorance and to justify an enormous pay-off to an eccentric U.S. billionaire (who died in recent years) for providing the fictitious "recovery" effort. "I have no reason to doubt the man. I can't tell for sure whether or not these caverns and passageways exist or to their extents. The story does sound a bit fantastic but I have no reason to doubt the man. I have seen copies of documentation that at least prove that he was a high ranking Naval officer (nuclear submarine duty) and a distinguished scientist. In fact, his scientific background and reputation are impeccable. He definitely cannot be labeled as a crackpot, lunatic or publicity-seeker. I would very much like more information on this topic..."

**Report #3:** The author of this report stated that the following was written by someone of very high repute whose credentials he personally checked out but due to an agreement with him, cannot reveal his identity.

"This was from a retired (conventional submarine duty?) submarine commander, who according to him, spent many years in the waters off California. He stated that the caverns do NOT exist."

"Another response was from an anonymous person who cited unpublished oil company seismographical data, and stated, 'Although most of the caverns you depict in your drawing are smaller, larger or located somewhat differently than the actual caverns, you are essentially correct... My information is more up-to-date than what you apparently relied upon.' He (or she) did not supply any maps to pin down our differences, just some written descriptions. However, some knowledgeable person could probably deduce his (or her) overall 'map' from the voluminous seismographical data sent.

I am in the process of looking for this input; it's been several years now and it may have all been thrown out... Incidentally, the oil company seismic data had much data round the Fresno area if that helps any.

**Report #4:** A statement was made by a prominent California Bigfoot investigator by the name of Virginia Louise Swanson, who has done a good deal of study on caves and their connections to the Bigfoot phenomena. She refers to these caverns in the following words: "...Somewhere I got the idea that a big portion of Death Valley is located on a shelf of FALSE bedrock. A certain type of earthquake would collapse all of it down to an enormous series of caverns that would open up into another Grand Canyon."

---

## **NEVADA. HOOVER DAM**

---

Lake Mead's Hoover Dam SE of Las Vegas. Rumors that the dam construction workers penetrated extensive caverns near the base of the cliffs, that Lake Mead is a hot spot of alien activity, and that the floor of one level of the dam contains a "wild tile inlay on the floor, with signs of the zodiac and all sorts of stuff suggesting an entrance."

Also reports of underground tunnels and UFO activity between the base of Boulder Dam and Jumbo Peak.

---

## NEVADA, MERCURY

---

An electrician at the Mercury base camp on the Nevada Test Site claimed to have seen "aliens" in "stainless steel caverns" about 3000 feet below the surface of the Mercury Site. The "Mercury Workers" contracted through Reynolds Electric [a division of E.G.&G.], and several of them told terrifying stories of harassment and death threats from base personnel in an effort to keep them from talking.

Also Las Vegas Stayce Borland and her brother were killed by "burglars" during a time when they were trying to help some of the Mercury Workers who had been apprehended and were being held captive underground.

Many insisted that Borland's murder was part of a conspiracy, similar to the 5 people killed in a "helicopter crash" some years ago who, according to former Wackenhut employee Michael Riconosciuto, were trying to escape with documentation of genetic research atrocities, alien interaction, and antigravity craft technology in the underground facilities there.

This conspiracy of concealment is reportedly being run by the aliens themselves to maintain control of those military-industrial-intelligence agencies which have been infiltrated and assimilated through advanced mind control technology.



This 6x18-foot hole in the Nevada desert is the only visible sign of a 300-foot deep pool below and the focal point of a contentious legal battle over surface and underground water.

---

## NEVADA, PAHRUMP

---

NW of Pahrump [which lies due west from Las Vegas] is Devil's Hole National Monument, an annex of Death Valley National Monument. It is an apparently "bottomless" aqua-cave containing a species of cave fish located nowhere else in the world. The Devil's Hole water level ALSO reportedly rises and falls with the tide, suggesting a connection with a massive underground sea below and upstream, possibly in the area of eastern Nevada and western Utah. At least 2 boys disappeared trying to explore Devil's Hole, and Navy scuba divers were lowered on cables and reported seeing a large subterranean river which roared up from below, flowed across a wide expanse although they could not estimate the depth because of a myriad of colonnades of black rock through which the river flowed, before plunging once again down an abyss. This reportedly occurred in a cave NEAR Devil's Hole. Although "fenced in", Devil's Hole is open for public view.





---

## NEW MEXICO. ALBUQUERQUE

---

Manzano Mountain, or the Kirtland [AFB] Munitions Storage Complex, was excavated by the Air Force to serve as a nuclear weapons storage area. The mountain is visible a couple of miles south of I-40 on the eastern outskirts of Albuquerque. Security is extremely tight. Also, reports of grey aliens operating within some of the deeper levels. A 285,000 sq. ft. underground extension facility was constructed in the same area in 1989, although heavy secrecy surrounds these facilities.



---

## NEW MEXICO, DULCE

---

Dulce is a sleepy little town in northern New Mexico of about 900 population located above 7,000 feet on the Jicarilla Apache Indian Reservation. There is only one major motel and a few stores. But Dulce harbors a deep, dark secret: A joint government-alien biogenetic laboratory designed to carry out bizarre experiments on humans and animals.

Some investigators attribute the mutilations to aliens from UFOs. UFOs have been seen frequently around Dulce. Sightings of strange lights and other aerial phenomena have been reported in many areas where the cows have been found at the time of the reported mutilation.

Christa Tilton of Oklahoma claims she had an experience of missing time in July, 1987, when she had been abducted by two small grey aliens and transported in their craft to a hillside location where she encountered a man dressed in a red military-type jump suit.

She was taken into a tunnel through computerized check-points displaying security cameras. She reports having been taken on a transit vehicle to another area where she stepped on a scale-like device facing a computer screen. After the computer issued her an identification card, she was told by her guide that they had just entered Level One of a seven-level underground facility. Christa goes on relating how she was eventually take down to Level Five, where she reports having seen alien craft and little grey alien entities in some of the areas that she passed through.

In one large room where she saw computerized gauges hooked to large tanks and large arms that extended from some tubing down into the tanks. She noticed a humming sound, smelled formaldehyde, and had the impression that a liquid was being stirred in the tanks. She was not shown the contents of these tanks. Christa has made drawings of much of what she claims to have witnessed during her abduction.

These tanks were also depicted in a set of controversial papers called the "Dulce Papers," which were allegedly stolen from the Dulce underground facility along with over 30 black and white photos and a video tape. The mysterious security officer who took the papers claims to have worked at Dulce until 1979.

He also claimed that there were over 18,000 short "greys" at the Dulce Facility, and that he saw reptilian humanoids. The multi-level facility at Dulce is reported to have a central HUB which is controlled by base security.

The security level goes up as one descends to lower levels. Most of the aliens supposedly are on levels 5, 6 and 7 with alien housing on level 5. The only sign in English was over the tube shuttle station hallway which read "to Los Alamos." Connections go from Dulce to the Page, Arizona facility, then onto an underground base below Area 51 in Nevada. Tube shuttles go to and from Dulce to facilities below Taos, N.M.; Datil, N.M.; Colorado Springs, Colorado; Creed, Colorado; Sandia' then on to Carlsbad, New Mexico.

At the Dulce Base, most signs on doors and hallways are in the alien symbol language and a universal symbol system understood by humans and aliens. The studies on Level 4 include human-aura research, as well as all aspects of telepathy, hypnosis, and dreams. It

is said that they know how to separate the bioplasmic body from the physical body to place an "alien entity" life-force-matrix within a human body after removing the "soul" life-force-matrix of the human.

Level 6 is privately called "Nightmare Hall." It holds the genetic labs, where experiments are done on fish, seals, birds, and mice that are vastly altered from their original form. There are multi-armed and multi-legged humans and several cages (and vats) of humanoid bat-like creatures as tall as 7-feet. The aliens have taught the humans a lot about genetics; things both useful and dangerous.

The Grey and reptoid species are highly analytical and technologically oriented. They have had ancient conflicts with the Nordic humans from other space societies, and may be staging here for a future conflict. Intensely into computing and bio- engineering sciences, they are led to doing reckless experiments without regard for what we consider to be ethical and empathetic conduct toward other living creatures.

According to the informer, the alien androgynal breeder is capable of parthenogenesis. At Dulce, the common form of reproduction is by polyembryony. Each embryo can, and does divide into 6 to 9 individual "cunne" (pronounced cooney, i.e. siblings). The needed nutriment for the developing cunne is supplied by the "formula," which usually consist of plasma, deoxyhemoglobin, albumin, lysozyme, cation, amniotic fluid and more.

The term "genome" is used to describe the totality of the chromosomes unique to a particular organism (or any cell within an organism), as distinct from the genotype, which is the information contained within those chromosomes. The human genes are mapped to specific chromosomal locations. This is an ambitious project that will take years and a lot of computer power to accomplish.

It is further claimed that the aliens don't want the land, the gold, the minerals, or water that we possess, nor even the human or animal life. What they do want is magnetic power that surges on and through the Earth. The aliens harvest this magic power in a way unknown to us. Thomas says the aliens recognize this power as more valuable than any other commodity on our globe.

Even more recently a research team has gone up to Archuleta Mesa to take soundings under the ground. Preliminary and tentative computer analysis of these soundings seem to indicate deep cavities under the mesa.

Dulce Base is the most famous of all Alien Underground Bases, and for good reasons. There is so much more information on Dulce Base that we couldn't fit in here.

You'll find our Dulce Base book at:

<http://www.blue-planet-project.com/Secrets-of-Dulce-Base.html>



---

## **NEW MEXICO, LOS ALAMOS**

---

Massive underground joint military-alien facilities connected via shuttle to the Dulce, New Mexico facility to the NW. The deeper facilities under Los Alamos reportedly descend to great depths and intersect with alien sectors which constitute the largest concentration of grey alien activity in North America, with Dulce running a close second... although many of the aliens apparently commute between Dulce and Los Alamos.

To minimize cattle mutilations, the U.S. government has reportedly been transporting daily shipments of cattle to rendezvous points in the mountains SE of Los Alamos, where some have reported massive UFO activity on these occasions, and also ancient hieroglyphs depicting alien beings.



Is Los Alamos responsible for human alien hybrid breeding programs, atomic Manipulation, cloning, studies of the human aura, advanced mind control applications, animal/human crossbreeding, visual and audio human chip implantation, abduction and feeding off of humans by aliens as many claim?

It is claimed that the Secret Government cloned humans by a process perfected in the world's largest and most advanced biogenetic research facility, Los Alamos. The elite humans now have their own disposable slave-race. Like the alien Greys, the US Government secretly impregnated females, then removed the hybrid fetus after a three month time period, before accelerating their growth in laboratories. Biogenetic (DNA Manipulation) programming is then instilled - they are implanted and controlled at a distance through RF (Radio Frequency) transmissions.

Many Humans are also being implanted with brain transceivers. These act as telepathic communication "channels" and telemetric brain manipulation devices. This network was developed and initiated by DARPA. Two of the procedures were RHIC (Radio-Hypnotic Intracerebral Control) and EDOM (Electronic Dissolution of Memory).

They also developed ELF and EM wave propagation equipment, which affect the nerves and can cause nausea, fatigue, irritability, even death. This research into biodynamic relationships within organisms has produced a technology that can change the genetic structure and heal. U.S. Energy Secretary John Herrington named the Lawrence Berkeley Laboratory and New Mexico's Los Alamos National Laboratory to house new advanced genetic research centers as part of a project to decipher the human genome. The genome holds the genetically coded instructions that guide the transformation of a single cell, a fertilized egg, into a biological organism.

---

## **NEW MEXICO, TAOS**

---

Reports of a native American legend stating that Montezuma was born near Taos and was "instructed by beings who lived in Pueblo Peak, which is near Blue Lake, where UFO's have been seen entering and exiting the water. Near Taos, in a cave above the Lucero River, not far from Frijoles Canyon, ancient and modern sacrifices were carried out by secret cults. "Members of secret society groups in Taos have been found beheaded, like Arthur Manby who told of a secret "Aztlant" Hot Springs roughly 11 miles NW of Taos, flanked by petroglyphs on the canyon walls.

---

## **NEW YORK, MONTAUK**

---

An underground base 8-9 levels deep below Camp Hero at Montauk Point, Long Island, which is reportedly occupied by Ciakars from Alpha Draco, Greys from Rigel Orion and Black Ops. The Montauk mind control and space-time manipulation projects were based there and at 25 other bases around North America and reportedly involved over 25 thousand "abductees" who have been programmed to serve the as "sleeper" agents of the New World Order.

Entrances reportedly exist under the old 7-story Montauk Tower in the nearby town of Montauk; near the Sage Radar Tower and buildings to the north; under the old Montauk Air Force Station; Block Island; East Hampton; in a hill near the Light House at Montauk 'Point' itself; in the cliffs overlooking the beaches near Camp Hero; behind the so-called "cement bunkers" that have been sealed; under the "mystery closets" which can be seen throughout the area; and connecting the basements of three [?] buildings - now demolished - in the Shadmoor area directly west of the Ditch Plains public bathhouse and parking lot; an entrance near a boulder which sits along the west side of the SE entry road to the base; and also at Fort Pond Bay.



---

## **NEW YORK, ROME**

---

A very large underground facility located at the Rome National Air Base where is located a "Montauk Chair" similar to the one at the base under Montauk Point, Long Island. An underground tunnel with electric cars reportedly connects this facility with another smaller facility in Rochester, an entrance to this tunnel connection allegedly being located under the Andrews Street Bridge in Rochester.

---

## **NORTH CAROLINA, MORGANTOWN**

---

Brown Mountain is in North Carolina near Morganton. Morganton is "about 15 miles north of an actual highway marker which has been posted by the state providing any visitor the best view" of Brown Mountain. Brown Mountain is an area in which many strange lights have been seen. There are entrances that lead inside the mountain to an isolated (?) Alien base.

---

## **OHIO, WRIGHT-PATTERSON**

---

Of course this book wouldn't be complete without mentioning Wright-Patterson Air Force Base in Dayton, Ohio. While I have no knowledge of aliens working in the lower levels there, just the mention of WPAFB brings to mind it being the destination for the bodies of the aliens recovered from the Roswell UFO crashes.

But there is so much else going on there that we will never learn about, although I have a little bit to share with you here.

If you ever hear about someone in the government suggest that UFO and aliens don't exist, or that someone who has seen a UFO or had contact with an alien is crazy, just consider the billions that the government is spending on UFO research!

At WPAFB there is intensive UFO research going on 24/7!

The scientific laboratory consists of a complex of buildings covering a large area and staffed by some of the World's top scientists carrying out top-secret UFO experimental work.

If you read "The Day After Roswell" you got a taste of the scientific advancements we obtained from back-engineering recovered technology from the Roswell and other crashes.

Let me interject here with my own story:

About six months ago I had a technician working on a project inside my house. When he noticed a big stack of Blue Planet Project Books stacked up ready to be shipped out and asked about them. Then he got very serious and started out saying "I've never told anyone about this before, but..."

Then he started talking about his late father who he claimed was a scientist that held a high position at Wright-Pat and was involved in top security think tanks. And while his father didn't talk a lot about what he did, he did tell him about a revolutionary method of using porcelain in the manufacture of electronic components that he held the patent on and how it was developed from alien technology. And that this was just the tip of the iceberg regarding what they have learned from the aliens.

To get away from the Roswell stuff, did you realize that a 100 ft. diameter UFO with 16 dead aliens that crashed near Aztec, NM in 1948 went to Wright-Pat?

Or how Leon B. Visse, an expert on histons (elements connected with cellular genetic material) was invited to a military compound at Wright-Patterson AFB, in 1959 where he was asked to perform an experiment on the histonic weight of particular cells. He was then taken into a special room where he viewed two humanoid corpses.

Or that in 1965 they had discovered a worldwide grid system used by UFOs?

---

## **OKLAHOMA, BINGER**

---

A large mound north of Binger has traditionally been "haunted" and also the site of a legendary entrance to a vast system of labyrinths leading to the "Land of Kenyon" within a vast cavern illuminated by a bluish electromagnetic aurora/phosphorescence, in which live a peaceable race. However deep below this cavern are other darker realms where malevolent "serpent people" dwell.

---

## **OKLAHOMA, MCALESTER**

---

Just before the Korean War three men explored a cavern NE of McAlester, underneath a "haunted mound", near which strange manifestations, animal mutilations and missing livestock had been reported. The owner at the time had put crosses on the knoll in order to keep "evil spirits" away. The three men, once inside, made their way down into a large cavern and found a seemingly "bottomless shaft" around which spiraled a stone staircase with steps large enough to accommodate a 12 foot giant. They descended for about a mile, not reaching the bottom, and decided to go back up. After the first two had emerged they heard a scream from the third, and some shots from his .45 revolver. They helped him out and in terror he told of hairy animal-men who had suddenly snuck up from behind him, grabbing him and trying to pounce him down to the ground. As evidence he showed his friends the **YELLOWISH BLOOD** that his gun had extracted from the creatures.

---

## **OREGON, PORTLAND**

---

The Astounding Woodstock Mystery Hole just 2 miles west of I-205 located in Portland Oregon. Inside the Mystery Hole you'll find a Giant Double Arch, Geometric "codes" inscribed on walls, and other oddities. A Black Obsidian Mirror, and a Florite Crystal Tower, re-constructed based on information gleaned from the curious glyphs insculptured on the Giant Double Arch found deep inside The Mystery Hole."

---

## **PENNSYLVANIA, ALLEGHENY MOUNTAINS**

---

About 50 miles south of Pittsburgh in the first range of the Allegheny mountains, George A. Lehew reportedly found a cavern which he penetrated for over a mile, the passages becoming increasingly wider. He descended at about a 45 degree angle until reaching a room in which he found a 6-ft.-wide thermal bore, a perfectly circular shaft with smooth glazed walls that had apparently been melted through the rock/earth in some ancient time. Old timers in the area alleged that six "survivors" in 1915 took gear and equipment and spent a month exploring the cave, going 18 miles from the entrance and down almost 5 miles below sea level, where they distinctly heard the "rumble of machinery" off in the distance.

---

## **PENNSYLVANIA, BLUE RIDGE SUMMIT**

---

The location of the so-called "underground Pentagon" maintained by nearby Ft. Ritchie, and used as a major electronic nerve center for the U.S. military. A massive installation that is also known as "Raven Rock" or "Site R" that was blasted out of greenstone granite 650 feet below. A 260,000 sq. ft. facility sprawling beneath 716 acres composed of five different "buildings" in specially excavated caverns, literally forming an

underground "pentagon". Also contains fluorescent lights, store, barbershop, medical and dining facilities, an underground reservoir containing millions of gallons of water, 35 miles of phone lines, and six 1,000-watt generators. It is a supercomputing and electronic command post linked with military communications networks.

---

## **PENNSYLVANIA, DIXONVILLE**

---

Mine inspector Glenn E. Berger reported in 1944 to his superiors that the Dixonville mine disaster which "killed" 15 men was an attack by underground creatures capable of manipulating the earth], whose domain they had penetrated. Most of the dead miners were not injured by falling rocks but showed signs of large claw marks, others were missing, and one survivor spoke of seeing a vicious humanoid creature that was 'not of this world' within an ancient passage that the miners had broken into. The creature somehow created a "cave-in", blocking himself and another inspector [who closed his eyes when he felt the creatures 'hot breath' on his neck] from the main passage until another rescue party began to dig through the collapse, scaring the "creature" away.

---

## **PUERTO RICO**

---

Near the SW tip of Puerto Rico, under the waters of the Mona Passage, Mona Island, and south of the Cobo Rojo lighthouse in the ocean pass separating Puerto Rico from the Dominican Republic, exists an active UFO base. U.S. Navy forces, investigating a massive UFO wave, sent out two F-14 Tomcat fighter jets to circle a massive UFO that had been sighted in May, 1988. One of the fighters from the BCF "Starfighter" squadron aboard the USS Roosevelt was vaporized by a beam from the UFO, and photos of the incident were taken by Amaury Rivera. Some months later missile-laden fighters attempted to intercept a delta shaped UFO but the UFO vaporized or captured one of the jets in front of thousands of witnesses.

---

## **RUSSIA, OLEKMINSK**

---

The central Siberian uplands north of Olekminsk have been the source of numerous UFO reports, including a massive "wave" or scare that erupted in early 1970, involving disappearances of animals and humans, including one entire village. A Soviet supersonic bomber disappeared without a trace in the area on April 24, 1970, provoking a 150 plane rescue search [many of these reported gigantic space craft hovering so high that they were out of range]. Soviet reconnaissance planes appeared in the skies, relentlessly photographing every inch of the terrain. "On April 29th [1970] inhabitants of these areas were awe struck as a gigantic Soviet aerial armada consisting of bombers and fighter planes passed overhead in route to a rendezvous near the desert region. This area was bombarded for hours and literally blasted from the face of the earth... reliable sources report that a secret flying saucer base was systematically liquidated... consisting of hundreds of miles of underground tunnels and dozens of 'pyramid-like structures' throughout the area."

---

## **SCANDINAVIA**

---

A 13th century historian, Saxo-Gammaticus, wrote down the folklore and myths of Scandinavia. He recorded the ancient Viking belief in 'Hadding Land', a subterranean world where giants, superhumans, tribes of black dwarfs, and 'snake people' lived. These strange beings, and even stranger animals, were said to occasionally surface in the outer world and create chaos."

---

## **TENNESSEE, GALLATIN**

---

On Sept. 23, 1880 at about 3:30 in the afternoon farmer David Land dematerialized in front of 5 witnesses while walking across a field. Mrs. Lang ran and pounded the ground where he had vanished. Seven months later Lang's children insisted that they had heard their father crying distantly from UNDERNEATH the field. He seemed desperate and tortured, and was begging for help, until his voice faded away and was not heard again. Where he was last seen there was a circle of WITHERED yellow grass 20 feet in diameter.

---

## **TIBET, LAKE MANOSAROWAR**

---

Huge underground facilities under mountains surrounding the lake, maintained by the Nagas, reptilian humanoids with little regard for human life and possessing space travel technology.

---

## **TURKEY, DERINKUYU**

---

In 1968 archaeologists exploring burial chambers, tunnels, and catacomb-cities [several of which are linked together at the lower levels] near Derinkuya Turkey, had reached a depth of about 900 feet when they were suddenly attacked by a group of 7 ft. tall albino-haired troglodydes. One team member was killed and another was hospitalized for several months, and all had serious wounds.

---

## UTAH. INTRODUCTION

---

Certain accounts suggest that some subterranean groups utilize ELF radio transceivers capable of penetrating miles of solid rock. New information suggests that another group, more malevolent, utilize a similar form (of ELF radio wave transceivers) such as the one through which the woman apparently sent out the 'distress call'. Could this 'other' voice be tied-in with a subterranean group similar to the group that some refer to as the 'Horlocks'? Or could it have originated from the Reptilians?

The 'Horlocks' are as we've suggested earlier allegedly a dero-like group of human slaves who are manipulated and kept under reptilian control via implantation, technosis, etc. The Salt Lake Valley subnet has been a MAJOR area from where reports of Reptilians or Sauroids have emerged, so this would strongly suggest that the Serpent Race fits intricately into the scenario taking place below the Salt Lake 'flats' as well.

From what has been discovered (from different sources, including a Salt Lake physicist who had experienced her own abductions; a man who worked in top secret positions at Dugway Proving Ground; a Salt Lake security officer who is knowledgeable of the Salt Lake Police Departments own awareness of the underground systems; as well as others) the following subterranean related accounts may very well be true.

The first settlers of the Salt Lake Valley, after they first entered the area, discovered a network of ancient tunnels below the ground that seemed to converge beneath what is now downtown Salt Lake City. Some of these tunnels, it was found, led east and connected with 'Huge' cavern networks DEEP beneath the Wasatch Range of the Western Rockies.

Some indications seem to suggest that a human civilization, possibly predating the American 'Indians', were encountered in these caverns and that a loose 'alliance' might have resulted between this society and certain Federal 'officials' in the city above.

There are also indications that some of these may have a connection with the subterranean group known as the Telosians, based largely beneath Mt. Shasta, California. There is information that the tunnels below Salt Lake do exist and that some Telosians



live and work in the surface society along the Wasatch front, maintain a huge underground base in the mountains adjacent to Big Cottonwood Canyon just east of Salt Lake as well as other areas around the U.S.

This was revealed a few years before certain people who claimed to have actually been inside these tunnels themselves began to relate their experiences, thus confirming the earlier claims.

An Air Force pilot who was involved in top secret Air Force photo-recon flights several years ago, who referred to himself as 'Mel Noel', claimed to have seen and photographed numerous UFO's over the ROCKY MOUNTAINS of Utah, Idaho, etc. The first encounter involving 16 disks which broke formation and went into an incredible display of aerial acrobatics.

A source that is only identified by their initials, K.S., has related many accounts concerning alien-type encounters in Utah including several areas in the state which have had definite connections with UFO's, possibly being 'base' sites. These include the La Sal mountains and Monroe mountain in southern Utah and mountains east of Salt Lake and Ogden where reports of strange underground bases, UFO encounters, hidden caverns and hidden 'landing strips' for 'alien' craft abound, as well as the MAJOR subnet beneath Salt Lake City itself.

She described one incident during which she experienced a considerable amount of 'missing time'. This took place after she and a friend of hers, knowing her interest in UFO's, offered to show her a place where she could observe 'UFO's taking off and landing.' They subsequently traveled in a dune buggy to the southeast, several miles up the 'Nebo Loop' road into the mountains behind Payson, Utah, in the general direction of Mt. Nebo. Some miles up the canyon her friend suddenly left the road and for the next hour or so they traveled along rough terrain until they suddenly emerged over the lip of an ENCLOSED valley surrounded by mountains on all sides. At the bottom of the valley were several deer drinking from a small swampy-like lake or pond.

She claimed that she experienced several hours of missing time. After the incident her watch would not operate. She described a feeling of 'fear' that permeated the valley and

she alleged that she could actually 'feel' something, or several 'somethings' watching her. Since the greys are often described as instilling fear or body terror in their victims, along with other indications, it might be possible that this particular 'base' area is now largely under reptilian control. We admit that this is just a supposition. Whether or not this 'base' has been taken over in part or in full by the malevolents, there may be indications that this might not always have been the case.

This 'hidden valley' is supposedly some miles east of the area of Salem and Payson, Utah and MAY be one of the STANDOFF areas between humans and reptilians such as were described by various sources connected with the Nevada Test Site. This area of activity seems to move southward into the La Sal mountain range. This account is very similar to another incident which was related several years ago by a German national referred to as T.S.



Just east of the small town of Salem, Utah there is an area known as Water Canyon. According to local legend, this was the site of an ancient gold mine which had been excavated by a pre-Columbian race of Native Americans who lived in the valley, perhaps when it was still part of the ancient Lake Bonneville which connected the Salt and Utah valleys and generally filled the entire Great Basin area. Today one can still see the ancient pictographs above what is believed to be one of the collapsed entrances to this

ancient mine. These include pictograms depicting 'llama-like' animals entering a tunnel bare-backed while another line of animals is seen emerging from the ground fully laden - supposedly with gold. The pictograms have been vandalized over the years but are still observable to some extent. Many people have attempted to enter this alleged mine through digging, but have been frightened away by some (sinister?) supernatural force.

T.S. had stayed in this area after World War II and had heard rumors of a 'hidden' or 'forbidden' valley in the mountains to the southeast of Spanish Fork. With permission, he and a friend drove their truck up the dirt road which winds its way up Water Canyon and then south into the mountains (the entrance of this road is on private property, and is usually closed).



They traveled a considerable distance up the mountain. Eventually they made their way southward for some time, possibly leaving their car and traveling the rest of the way on foot. (The entire journey to and from the area, he claimed, lasted 3 days, although he did not say how much of this time was spent traveling). Finally, they came to the lip of a 'hidden valley', which they were told earlier was situated between or behind the peaks (the same one described by K.S.?), where they immediately saw some weird copper-like coils strewn over the ground, as well as some kind of bluish dust.

Just then a silvery disk emerged from the valley below and hovered near them. Out of it emerged a creature which T.S. could only describe as being robot-like. The next thing

they remembered the object was gone and approximately 1 1/2 hours of their time was missing and unaccounted for, although T.S. did faintly recall something about an underground installation. T.S. had his watch, but his friend soon realized that his own watch was missing. Strangely enough, this watch turned up a few days later in an unmarked package in his mailbox.

This incident took place in the mid-1940's or a little later, and the fact that the watch was returned suggests that humans might have been largely involved with this 'base' at that time have been involved in her experiences. This may substantiate a suspicion we have had that the caverns beneath the Wasatch Mountains were at one time largely controlled by humans, and that within recent decades (whether through covert manipulation or overt invasion) the Reptilians have taken possession of many of these underground systems in what some might refer to as a Tero-Dero like conflict.

As for the Salem-Payson, Utah 'base', other people have described UFO sightings in the mountains behind and southeast of this area as well.

---

## **UTAH, CANYON-LANDS NATIONAL PARK**

---

The Druid Arch area is reportedly the site of a joint alien-military base. Many unusual phenomena have been described, including strange men "posing" as park rangers discouraging people from going into certain "public" areas, UFO sightings and manifestations, and also a high level of electromagnetic energy which adversely affects electronic equipment.



---

## **UTAH, DUGWAY PROVING GROUNDS**

---

Dugway Proving Grounds (The new Area 51) has been another source of some very strange activities according to certain sources, including high-tech research in 'subspace teleportation' similar to that involved in the so-called 'Philadelphia Experiment' as it is described in Charles Berlitz' book of the same name; sightings of UFO's and 'para-humans'; much Top Secret activity; underground tunnels, etc. According to Thomas C., the former Dulce Base security officer who 'defected' from the underground empire, Dugway is a definite 'entrance' to the U.S. subnet. Some have even suggested that due to the high publicity that the Nevada Military Complex is receiving as a result of exposition of 'joint' activity and infiltration of the complex by alien forms, much of the reptilian and reptilian- controlled underground activity may be moving across the border into western Utah. Reported underground connection to the Sub-Global network, and also reports of automatons and reptilian humanoids operating under holographic human disguises, who have been seen to transform temporarily to their alien state, according to a hair stylist and a worker at an auto shop in the town of Dugway who both witnesses such temporary transformations.

---

## UTAH, LITTLE COTTONWOOD CANYON

---

A few miles up the canyon there are 3 switch backs on the north side of the road, with security signs posted, leading up to the "granite" cliffs. The first switch back leads to the underground records vault maintained by the Mormon church, which has an underground but "off limits" connecting passage which leads deeper into the mountain, to a massive cavern where military and alien personnel collaborate, and in which witnesses have observed massive construction projects, and large underground buildings in which humans and greys have been seen working at benches on electronic [mind control, etc.] equipment

---

## UTAH, SALT LAKE CITY

---

Below Crossroads Plaza [via the EXITS behind the "Crossroads Cinemas" theater on the "right"{} and also under "manhole" covers within and outside of the mall] are reportedly ancient tunnels that were discovered by early construction workers and excavators, some of which have been refurbished. Also hints of a human/alien collaboration in the area.

The tunnels, catacombs and cavern systems below reportedly involve the following: Dangerous encounters with reptilian humanoids, federal agency involvement, men seen in a 300 ft. long chamber wearing suits and carrying Uzi machine guns, holographically concealed side passages, a greenish glow seen emanating from behind a locked[?] door in the 3rd sub-level below Crossroads, ancient wooden doors blocking passages that lead north - also on the 3rd sub-level, tunnels under the NE corner of the Crossroads plaza leading south and east that are blocked by metal gates, a huge passage "large enough to drive a semi through" leading south and strung with lights at the bottom of a multi-leveled concrete shaft with descending trap doors, three-toed footprints and a

seemingly bottomless pit seen in the cavern from which the "semi" tunnel extends southward, rumors of over 100 miles of passages some ancient and some modern, several accounts of people who have disappeared in the underground labyrinth, paranormal manifestations, and whispered rumors of connections to a vast system of cavern-networks covering an area of about 1000 miles diameter and part of an uncollapsed segment of an ancient global aquifer which collapsed forming the ocean beds - a vast system of caverns with penetrates Utah and extends into parts of Idaho, Nevada, Arizona and Colorado.

---

### **UTAH, UNIVERSITY OF UTAH**

---

There are claims of massive underground facility for human cloning, beneath the University of Utah, where human cloning has been carried out at least since 1977. I don't know the origins or accuracy of this claim, so if you are a student there, don't worry.

---

### **VIRGINIA, BELLS COVE**

---

Near the small village [ghost town?] of Bell's Cove is Buck Hill Caverns, deep within which explorers reportedly discovered a seemingly bottomless shaft, from which emerged the distinct sound of sobbing, or crying and wailing as of a woman in pain.



---

## **VIRGINIA, LANGLEY**

---

At least 7 levels of underground facilities beneath the CIA headquarters, some of which contain recovered alien hardware.

---

## **WASHINGTON D.C.**

---

The House of the Temple, the Scottish Rite Masonic headquarters, sits atop the pentagram-like street layout of Washington D.C. and reportedly connects to ancient glazed tunnels built by "Atlanteans" in antediluvian times, and also connections to a massive cavern called "NOD" where the NSA, Sirians, and other alien species collaborate in an agenda of global domination. Several D.C. buildings are reportedly connected by underground tunnels, both ancient and modern.





Madigan Hospital

---

**WASHINGTON, FORT LEWIS  
MADIGAN HOSPITAL**

---

*Is the Madigan Military Hospital 50 miles south of Seattle, being used by aliens to process military personnel into an alien agenda? Many claim that most of the workers at this Army hospital are "not human", and a powerful electromagnetic field has been reported within and surrounding the hospital area. Seem even claim that nearby Ft. Lewis has been implicated in certain New World Order predatory activities!*

As completely strange and utterly bizarre as this may seem at first, there are reputable claims that “reptilian humanoids were working at a U.S. Army Hospital near Fort Lewis Washington.” Descriptions of the nature of and appearance of alien humanoid forms that could be termed “reptilian” vary widely.

OK, we really wouldn’t expect aliens to maintain their “alien” appearance when working around humans at a hospital, but often there are small slips in their cover that would only be noticed under close examination.

*So let’s dig deeper into this story:*

A lady in her 50's claims she was a nurse, working sixteen years of her career for the U.S. Army. She described Madigan Military Hospital (On Route 5 south of Seattle) as a "very unusual place."

From the beginning of her employment there, she noticed that it was indeed a hospital unlike any she had ever seen before. She described small R2D2-type robots that shuttle prescriptions between floors, all the equipment is prototype 'one-of-a-kind', like laser x-rays and a lot of equipment that was extremely high tech. Although it was not this alone which peaked her interest.

She stated that when she entered a specific lab in the hospital, she noticed that all the personnel were extremely absorbed in their work - nothing too uncommon about that. But then she stated that she had the thought that some of the equipment looked quite 'alien', AND TWO MEN WHO LOOKED EXACTLY ALIKE TURNED AND LOOKED AT HER IN RESPONSE TO HER THOUGHT. She said that THE EYES OF THESE TWO MEN WERE QUITE PENETRATING AND THAT THEY BOTH MOVED IN UNISON.

That got her interest. She then stated that during the tour of the facility, the individual who was escorting her said that the top floor of the hospital AND TWO OF THE SUB-BASEMENT FLOORS were Top Secret R&D areas and were off limits to both military and civilian personnel. That really got her attention.

### VISIT TO MADIGAN HOSPITAL

The entrance to Madigan hospital is off of Interstate 5 past Olympia, Washington. The exit is marked as Madigan Hospital, Camp Murray Exit. As you enter the area the hospital sits to the right - a massive white structure. As you enter the parking lot, there is a pond and sunken area that runs through a bridge which connects the 'medical mall' area to a three story building that serves as the main core of the hospital, where the services like x-ray, nuclear medicine and other services are performed.

The three story complex is connected to an eight-story tower dubbed 'the nursing tower.' The tower has a floor that is closed off, and there is no obvious access to it.

She describes the military personnel as being VERY SLOW-MOVING (which was contrary to her experience in the past, having served as an Army nurse) and LOW KEY.

The equipment she saw at the hospital was far beyond anything she had ever seen before. Before entering a room containing computer banks, she was asked to stand in front of the door, where she was scanned by some beam-like light and was told that her thermal pattern was being recorded in order to permit her entry to the room.

"Off this room was another room where procedures were conducted on patients, and I noticed that a patient walked over and climbed on an exam table. The procedure they were doing always requires that the patient must be sedated, HOWEVER I NOTICED THAT THE PHYSICIAN LEANED OVER THE PATIENT AND TOUCHED THE PATIENT IN THE CENTER OF THE FOREHEAD WITH HIS INDEX AND MIDDLE FINGER OF ONE HAND. IMMEDIATELY, THE PATIENT FELL INTO A STATE OF SEDATION AND THE PROCEDURE WAS STARTED. What kind of doctor can touch a patient in that way and sedate him?

Between the floors there are spaces where small robots move to deliver supplies to all the wards and other areas in the hospital. It was stated that there is no reason for personnel to go into these areas - that the robots do all that. These robot devices looked like the R2D2 character on 'star wars'.

If that wasn't enough, THERE ARE VERY UNUSUAL ANTENNAS ON TOP OF THE HOSPITAL.

The three-story main service area has a complex on top of it THAT APPEARS TO HAVE NO ENTRANCE AND NO WINDOWS. Judging from the way the hospital is built, there are a lot of 'DEAD AREAS' that comprise spaces THAT CANNOT BE ACCESSED FROM THE MAIN SERVICE AREA.



---

## WASHINGTON, FORT LEWIS UFO SHOT DOWN?

---

OK, it's not exactly about an alien underground base, but considering all the strange happenings at Fort Lewis (I was there in 1966 – but that's a different story) I thought I would pass on this bizarre UFO report filed with MUFON:

"On 7/10/2009 I my husband and I went to bed around 1:30 am we were in bed for a few minutes and we heard a weird dat dat dat noise that was substantially loud, we live off of Fort Lewis and are used to the noise associated with the fort but in 9 years I have

NEVER had them randomly start shooting off at 1-2 in the morning. I got up and looked out the window to try and put an object to the noise (was it a horse caught in a fence or kicking at a barn wall, fireworks? what was it) I didn't see anything so I went back to bed about 1-2 minutes later we heard it again but this time there were three different rounds of ammunition so my husband got up and looked out the window and said it was coming from Fort Lewis, he went back to bed a minute later it went off again and I got out of bed and my husband got out of bed we went to two different windows and looked outside, I had a view that was pointing to the Fort I saw "tracers" from the ammunition that was being shot from Fort Lewis, I thought that was odd, again in 9 year I have NEVER seen tracers off of ammunition from the fort. I continued to look outside and saw a blue spherical ball of light in the sky darting around and zig zagging through the sky it was very apparent that someone (wether it was Fort Lewis or a private party I don't know) was trying to "shoot down" this thing from the sky. The object was in the sky for about 10 seconds (that I saw) and it disappeared, just vanished once it was gone the shots stopped and we didn't hear anything for the rest of the night. In the morning I went to work (traveling North bound on 8th ave s) and as I drove by Fort Lewis I saw they had large wooden crates (7x7x5) with large yellow WARNING signs tapped to the front of them that they were loading up onto army truck I don't know if this has anything to do with "someone" trying to shoot down the bouncy ball of light or not but found it to be odd."

---

## **WASHINGTON, MOUNT RAINIER**

---

A very active UFO base exists beneath Mt. Rainier. There are also said to be underground "vaults" containing records of the ancient Lemurians. The ice cap of Mt. Rainier contains a maze of corridors and caves. In August of 1970, scientists climbed to the top of Mt. Rainier, and entered these caverns and tunnels. Evidence was found indicating that a small lake exists deep beneath the ice cap. It is possible that one could find a way to get beneath Mt. Rainier through these tunnels.

---

## **WASHINGTON, YAKIMA**

---

An alien base reportedly lies below the Yakima Indian Reservation SE of Tacoma, Washington.

---

## **WEST VIRGINIA, BRAXTON/WEBSTER**

---

The area bordered by Newville on the west, Helvetia on the east, Cleveland on the north and Hacker Valley on the south [Braxton & Webster counties] contain many subsurface anomalies according to the late husband of British Canadian Joan Howard, an abductee whose husband did survey work in the area. He told of strange caverns in the area with strange sounds of voices and machinery emerging from within as if beyond the walls, caves containing strange hieroglyphic writings, a pipe that stands out of the ground FAR from any industrial area which ejects a gas flame upwards, a cavern with a deep chasm near which at least one man vanished [from his sleeping bag at night outside the entrance], and one cavernous labyrinth deep within which one man encountered a woman with no hair who spoke to him in an unknown language, being unable to understand him she gave up and disappeared into the depths of the labyrinth.



---



## WEST VIRGINIA, POINT PLEASANT

---

7 ft. tall reptilian humanoids with 10 ft.-span wings and glowing red hypnotic eyes were observed by several dozen witnesses near Point Pleasant and surrounding communities in the mid 1960's.

One of the most concentrated encounter areas was the so-called TNT area where concrete domes led to several miles of underground tunnels where explosives were stored during WWII.

Some young people observed one of the creatures which they chased into one of the "domes" which covered the now "capped" tunnel entrances, however when they entered the dome the creature had vanished. These creatures were described as being something similar to a cross between a humanoid and a pterodactyl, and have been referred to as the Mothmen, Winged Dracos, Winged Serpents, Gargoyles, or Ciakars. John Keel visited the TNT area and discovered one large circular area where an atmosphere of terror gripped him and did not leave until he left the "circle".



More Books in the Blue Planet Project Series  
Check out the website:

[www.blue-planet-project.com/](http://www.blue-planet-project.com/)

